

**AMENDED AND RESTATED DECLARATION OF COVENANTS AND RESTRICTIONS FOR
GREENFIELDS, GREENFIELDS WEST, GREENFIELDS SOUTH, BLUFF VIEW ESTATES
AND STONE CREEK CABINS SUBDIVISIONS**

THIS AMENDED AND RESTATED DECLARATION OF COVENANTS AND RESTRICTIONS FOR GREENFIELDS, GREENFIELDS WEST, GREENFIELDS SOUTH BLUFF VIEW ESTATES, AND STONE CREEK CABINS SUBDIVISIONS made this 1st day of November, 2008, by WAGNER BROTHERS DEVELOPMENT, LLC, and JAMES L. WAGNER LAND COMPANY, LLC, both Tennessee limited liability companies.

WITNESSETH:

WHEREAS, Wagner Brothers Development, LLC is the developer of certain tracts of land located within the residential subdivision developments known, respectively, as Greenfields, Bluff View Estates and Stone Creek Cabins, located in Sequatchie County, Tennessee, such tracts being more particularly described in Exhibit A attached hereto and made a part hereof; and

WHEREAS, Wagner Brothers Development, LLC has previously subjected the tracts located within Greenfields, Bluff View Estates and Stone Creek Cabins to the terms of the Declaration of Covenants and Restrictions for, respectively, (a) Greenfields Subdivision dated December 3, 1999, recorded in Miscellaneous Book 54, Page 579, and amended on September 22, 2003, recorded in Miscellaneous Book 162, Page 365, and Miscellaneous Book 163, Page 268; (b) Bluff View Estates Subdivision recorded in Book MS60, Page 766; and (c) Stone Creek Cabins Subdivision recorded in Book MS63, Page 160; each of which were recorded in the Office of the Register of Deeds of Sequatchie County, Tennessee (together, the "Prior Declarations"); and

WHEREAS, Wagner Brothers Development, LLC desires to (i) provide for the preservation of the land values and home values when and as such tracts are improved, (ii) provide for the sharing of the use of the common amenities within the subdivisions, and (iii) subject such tracts to certain covenants, restrictions, easements, affirmative obligations, charges, and liens, as hereinafter set forth, each and all of which are hereby declared to be for the benefit of such tracts, and each and every owner of any and all parts thereof; and

WHEREAS, Wagner Brothers Development, LLC desires to accomplish this purpose by hereby combining, modifying, supplementing and amending the Prior Declarations so as to be subject to the terms hereof, pursuant to the authority of Wagner Brothers Development, LLC under the terms of the Prior Declarations and this Declaration, and Wagner Brothers Development, LLC does hereby amend and restate the Prior Declarations in their entirety so that all provisions thereof, as hereby amended, are incorporated into this Declaration; and

WHEREAS, the Greenfields West residential subdivision is contiguous to the other subdivisions governed by this Declaration and its residents will share the use of the common amenities in each subdivision, and Wagner Brothers Development, LLC and James L. Wagner Land Company, LLC, the developer of the tracts of land within Greenfields West, such tracts being more particularly

described in Exhibit A attached hereto and made a part hereof and being combined with the tracts within Greenfields, Bluff View Estates and Stone Creek Cabins to comprise the "Property" as referred to in this Declaration, desire that this Declaration also govern the development and use of the Greenfields West subdivision pursuant to the terms hereof; and

WHEREAS, the Greenfields South residential subdivision is contiguous to the other subdivisions governed by this Declaration and its residents will share the use of the common amenities in each subdivision, and Wagner Brothers Development, LLC and James L. Wagner Land Company, LLC, the developer of the tracts of land within Greenfields South, such tracts being more particularly described in Exhibit A attached hereto and made a part hereof and being combined with the tracts within Greenfields, Bluff View Estates and Stone Creek Cabins to comprise the "Property" as referred to in this Declaration, desire that this Declaration also govern the development and use of the Greenfields West subdivision pursuant to the terms hereof; and

WHEREAS, Wagner Brothers Development, LLC and James L. Wagner Land Company, LLC deem it desirable, for the efficient preservation of the values and amenities within the aforementioned subdivisions, to create a single entity to which should be delegated and assigned the power and authority of holding title to, when appropriate, and maintaining and administering the Common Properties (as hereinafter defined) and administering and enforcing the covenants and restrictions governing the Property and Common Properties, and collecting and disbursing all assessments and charges necessary for such maintenance, administration, and enforcement, as hereinafter created; and

WHEREAS, Wagner Brothers Development, LLC and James L. Wagner Land Company, LLC will cause to be incorporated as provided herein under the laws of the State of Tennessee, THE FREDONIA MOUNTAIN NATURE RESORT HOMEOWNERS' ASSOCIATION, INC., a Tennessee nonprofit corporation, for the purpose of exercising the above functions and those which are more fully set out hereafter;

NOW, THEREFORE, Wagner Brothers Development, LLC and James L. Wagner Land Company, LLC hereby subject the real property described in Article II, and such additions thereto as may hereafter be made, to the terms of this Declaration and declares that the same is and shall be held, transferred, sold, conveyed, leased, occupied and used subject to the covenants, restrictions, conditions, easements, charges, assessments, affirmative obligations and liens (sometimes referred to as the "Covenants") hereinafter set forth. These Covenants shall touch and concern and run with the Property and each Lot thereof.

ARTICLE I **DEFINITIONS**

The following words and terms, when used in this Declaration, or any Supplemental Declaration (unless the context shall clearly indicate otherwise), shall have the following meanings:

1.01 Architectural Review Committee. "Architectural Review Committee" shall mean and refer to that Committee formed and operated in the manner described in Section 4.01 hereof.

1.02. Association. "Association" shall mean The FREDONIA MOUNTAIN NATURE RESORT HOMEOWNERS' ASSOCIATION, INC., a Tennessee nonprofit corporation.

1.03 Board of Directors or Board. "Board of Directors" or "Board" shall mean the governing body of the Association established and elected pursuant to this Declaration.

1.04 Builder or Builders. "Builder" or "Builders" shall mean any person or entity who undertakes to, attempts to, or submits a price or bid or offers to construct, supervise, superintend, oversee, schedule, direct, or in any manner assume charge of the construction, repair, improvement, or alteration of a Dwelling Unit or other structure on any Lot for which the total cost of the same is greater than twenty-five thousand dollars (\$25,000). All Builders must have the appropriate residential general contractor's licensure as required by the laws of the State of Tennessee and any other applicable jurisdiction, and shall maintain workers' compensation insurance as required by same, in addition to general liability insurance, and a copy of the above mentioned licensure and insurance must be provided to Developer (as defined herein) or the Architectural Review Committee prior to the commencement of any construction.

1.05 Bylaws. "Bylaws" shall mean the Bylaws of the Association, the initial text of which is set forth in Exhibit B attached hereto and made a part hereof.

1.06 Common Expense. "Common Expense" shall mean any and all expenses of any kind or nature whatsoever incurred by the Association, including, but not limited to, the following: (a) expenses of administration, maintenance, repair, or replacement of the Common Properties; (b) expenses agreed upon as Common Expenses by the Association; (c) expenses declared Common Expenses by the provisions of this Declaration; and (d) all other sums assessed by the Board of Directors pursuant to the provisions of this Declaration.

1.07 Common Properties. "Common Properties" shall mean and refer to those tracts of land and any improvements thereon which are deeded or leased to the Association and designated in said deed or lease as "Common Properties." The term "Common Properties" shall also include any personal property acquired by the Association if said property is designated as a "Common Property." All Common Properties are to be devoted to and intended for the common use and enjoyment of the Owners, persons occupying Dwelling Units or accommodations of Owners on a guest or tenant basis, and visiting members of the general public (to the extent permitted by the Board of Directors of the Association) subject to the fee schedules and operating rules adopted by the Association; provided, however, that any lands which are leased by the Association for use as Common Properties shall lose their character as Common Properties upon the expiration of such Lease. The Common Properties may include but not be limited to private roads or drives, street lights, entrance and street signs, pool, pool house or clubhouse, parks, ponds, lakes, medians in roadways, maintenance easement areas, landscaping easement areas, recreational areas, and other property, whether improved or unimproved, or any easement or interest therein.

1.08 Covenants. "Covenants" shall mean the covenants, restrictions, conditions, easements, charges, assessments, affirmative obligations, and liens set forth in this Declaration.

1.09 Declaration. "Declaration" shall mean this Amended and Restated Declaration of Covenants and Restrictions for Greenfields, Greenfields West, Bluff View Estates and Stone Creek Cabins Subdivisions, and any Supplemental Declaration filed pursuant to the terms hereof.

1.10 Developer. "Developer" shall mean Wagner Brothers Development, LLC, its successors and assigns; provided, however, that solely with regard to the rights, duties and obligations of "Developer" specified in this Declaration for Lots within the Greenfields West subdivision, "Developer" shall refer to James L. Wagner Land Company, LLC, and its successors and assigns.

1.11 Dwelling Unit. "Dwelling Unit" shall mean any building situated upon the Properties designated and intended for use and occupancy by a single family.

1.12 First Mortgage. "First Mortgage" shall mean a recorded Mortgage with priority over other Mortgages.

1.13 First Mortgagee. "First Mortgagee" shall mean a beneficiary, creditor or holder of a First Mortgage.

1.14 Lot or Lots. "Lot" or "Lots" shall mean and refer to any improved or unimproved parcel of land located within the Property which is intended for use as a site for a single-family detached Dwelling Unit as shown upon recorded final subdivision map of any part of the Property, with the exception of the Common Properties.

1.15 Member or Members. "Member" or "Members" shall mean any or all Owner or Owners.

1.16 Mortgage. "Mortgage" shall mean a deed of trust as well as a Mortgage.

1.17 Mortgagee. "Mortgagee" shall mean a beneficiary, creditor, or holder of a deed of trust, as well as a holder of a Mortgage.

1.18 Owner. "Owner" shall mean and refer to the Owner as shown by the real estate records in the office of the Recorder, whether it be one or more persons, firms, associations, corporations, or other legal entities, of fee simple title to any Lot, situated upon the Property, but, notwithstanding any applicable theory of a mortgage, shall not mean or refer to the Mortgagee or holder of a security deed, its successors or assigns, unless and until such Mortgagee or holder of a security deed has acquired title pursuant to foreclosure or a proceeding or deed in lieu of foreclosure; nor shall the term "Owner" mean or refer to any lessee or tenant of an Owner. In the event that there is recorded in the office of the Recorder a long-term contract of sale covering any Lot within the Property, the Owner of such Lot shall be the purchaser under said contract and not the fee simple title holder. A long-term contract of sale shall be one where the period extends beyond twelve (12) months from the date of the contract, and where the purchaser does not receive title to the property until such payments are made although the purchaser is given the use of said property. The Developer may be an Owner.

1.19 Property. The "Property" shall mean and refer to the real property described in Section 2.01 hereof, and additions thereto, which is subjected to this Declaration or any supplemental declaration under the provisions hereof.

1.20 Record or To Record. "Record" or "To Record" shall mean to record pursuant to the laws of the State of Tennessee relating to the recordation of deeds and other instruments conveying or affecting title to real property.

1.21 Recorder. "Recorder" shall mean and refer to the Register of Deeds of Sequatchie County, Tennessee.

ARTICLE II
PROPERTIES, COMMON PROPERTIES, AND
IMPROVEMENTS THEREON

2.01 Property. The covenants and restrictions set forth in this Declaration, as amended from time to time, are hereby imposed upon the real property located in Sequatchie County, Tennessee and more particularly described on Exhibit A attached hereto and additions or amendments thereto, which shall hereafter be held, transferred, sold, conveyed, used, leased, occupied and mortgaged or otherwise encumbered subject to the Declaration. Additionally, any easements on any real property retained by or granted to the Developer or the Association for the purpose of erection and maintenance of entrance signs or street lights, or landscaping and maintenance thereof, shall also be considered Property and subject to these Covenants. Every person who is or shall be a record Owner shall be deemed by the taking of such record title to agree to all the terms and provisions of this Declaration.

2.02 Association. The Developer will cause the Association to be formed and incorporated under the laws of Tennessee for the purpose of carrying on one or more of the functions of a homeowners' association including, but not limited to, exercising all the powers and privileges and performing all the duties and obligations set forth in this Declaration. Every person who is an Owner is and shall be a Member of the Association as more particularly set forth in the Bylaws of the Association.

2.03 Mergers. Upon a merger or consolidation of the Association with another association, its properties, rights, and obligations may, by operation of law, be transferred to another surviving or consolidated association or, in the alternative, the properties, rights, and obligations may, by operation of law, be added to the properties of the Association as a surviving corporation pursuant to a merger. The surviving or consolidated association may administer the covenants and restrictions established by this Declaration.

2.04 Common Properties and Improvements Thereon. The Developer may install initially one or more entrance signs to the Development. The signs shall become part of the Common Properties when the Developer conveys the signs to the Association, at which time the Association shall become responsible for the operation, maintenance, repair, and replacement of the signs. The Developer may also landscape the entrance areas (whether privately or publicly owned) and other areas where it may or may not have reserved an easement. These areas shall become Common Properties when conveyed to the Association and the Association shall then become responsible for maintenance of the landscaped areas. Additionally, the Developer at its sole discretion may install a pool, a pool house or clubhouse, one or more ponds, lakes, street lights and/or street signs, which likewise will become Common Properties when conveyed to the Association. The Developer and the Association may add additional Common Properties from time to time as they see fit, and shall have the right, from time to time, to promulgate rules and regulations relating to the use of the Common Properties. The Common Properties shall remain permanently as open space except as improved, and there shall be no subdivision of same, except as otherwise provided herein. No building structure or facility shall be placed, installed, erected, or constructed in or on the Common Properties unless it is purely incidental to one or more of

the uses above specified. The Developer may reserve to itself or its designees the exclusive use of any portion of the Common Properties for the placement and use of a mobile home as a sales office and as storage areas or construction yards as may be reasonably required, convenient or incidental to the sale of Lots and/or the construction improvements on the Common Properties.

ARTICLE III **COVENANTS, USES AND RESTRICTIONS**

3.01 Application. It is expressly stipulated that the Restrictive Covenants and Conditions set forth in this Article III apply solely to the Property described in Exhibit A, which said Property is intended for use as single-family residential Lots only. These Restrictive Covenants and Conditions are not intended to apply to any other lots, tracts, or parcels of land in the area or vicinity, owned by the Developer. Specifically, the Developer, its successors, or assigns, reserve the right to use or convey such other lots, tracts, and parcels with different restrictions.

3.02 Residential Use.

A. All of the Lots in the Development shall be, and be known and described as, residential lots, and no structure shall be erected, altered, placed or permitted to remain on any Lot other than as provided in these Covenants and Restrictions and in supplements hereto, or except as provided for in a deed of conveyance from the Developer.

B. "Residential" refers to a mode of occupancy as used in contradistinction to "business" or "commercial" or "mercantile" activity and, except where otherwise expressly provided, "residential" shall apply to temporary as well as permanent uses, and shall apply to vacant Lots as well as to buildings constructed thereon.

C. No Lot may be used as a means to service business establishments or adjacent property, including but not limited to supplementary facilities or an intentional passageway or entrance into a business or another tract of land, whether or not a part of the Property, unless specifically consented to by the Developer or the Board in writing.

3.03 No Multi-Family Residences, Businesses, Trucks. No residence shall be designed, patterned, constructed, or maintained to serve, for the use of more than one single family, and no residence shall be used as a multiple family Dwelling Unit at any time, nor used in whole or in part for any business service or activity other than as a professional "home office" for the occupant of the Dwelling Unit (but in no event shall such occupant advertise or solicit business from the residence through the use of exterior signage or other advertising materials), or for any commercial purpose, or create regular customer, client, or employee traffic; or for trucks or other equipment inconsistent with ordinary residential uses. No panel, commercial, or tractor trucks shall be habitually parked in driveways or overnight on streets in front of any of the Lots. Nothing contained herein shall prohibit the Developer or the Association from permitting, maintaining, or operating concessions or vending machines on the Common Properties.

3.04 Minimum Square Footage. No single-family detached Dwelling Unit shall be erected or permitted to remain in the Property unless it has the number of square feet of enclosed living

area measured from the exterior walls, exclusive of open porches, screened porches, carports, garages, or basements, set forth in this section. For the purposes of this section, stated square footage shall mean the minimum floor area required, and floor area shall mean the finished and heated living area contained within the residence, exclusive of open porches, screened porches, garages, basements, and steps. In the case of any question as to whether a sufficient number of square feet of enclosed living area has been provided, the decision of the Developer or the Architectural Review Committee shall be final. The minimum number of square feet required may be increased or decreased by the Developer as to any Lot(s) prior to the sale thereof by Developer. This Declaration shall be supplemented to incorporate any such increase or decrease in the minimum number of square feet required. The minimum number of square feet required for a home in each Property is as follows:

A. Greenfields:

- a) A single-level home on a Lot shall contain not less than 2,200 square feet.
- b) A two-level home on a Lot shall contain not less than 3,200 square feet.

B. Greenfields West:

- a) Lots 200, 208-211 and 217-218:
 - i. A single-level home shall contain not less than 2,000 square feet.
 - ii. A two-level home shall contain not less than 2,800 square feet.
- b) Lots 201-207 and 212-216
 - i. Homes shall contain not less than 1,400 square feet single level.
- c) Lots 219-236 and 237-252
 - i. Homes shall contain not less than 1,600 square feet single level.
- d) Unless otherwise specified in the deed from Developer to the Owner of a Lot, homes on all Lots shall comply with such requirements.

C. Greenfields South:

- a) Lots 1-16
 - i. Homes shall contain not less than 1,400 square feet single level.

D. Bluff View Estates:

- a) Lots 1-35:
 - (i) A single-level home shall contain not less than 2,400 square feet.
 - (ii) A two-level home shall contain not less than 4,000 square feet.
- b) Lots 36-48:
 - (i) A single-level home shall contain not less than 2,200 square feet.
 - (ii) A two-level home shall contain not less than 3,200 square feet.
- c) Lots 49-53 and 100-108:
 - (i) A single-level home shall contain not less than 2,000 square feet.
 - (ii) A two-level home shall contain not less than 2,800 square feet.
- d) Lots 54-58:
 - (i) A single-level home shall contain not less than 1,800 square feet.
 - (ii) A two-level home shall contain not less than 2,400 square feet.

E. Stone Creek Cabins:

- a) Lots 1-32, 200-223 and 100-118:
 - (i) Homes shall contain not less than 1,000 square feet.

- b) Lots 33-39:
 - (i) Homes shall contain not less than 1,800 square feet.
- c) Lots 300-324, 326-328, 330 and 331-336:
 - (i) Homes shall contain not less than 1,000 square feet.
- d) Lots 325, 329 and 337-343:
 - (i) A single-level home shall contain not less than 2,000 square feet.
 - (ii) A two-level home shall contain not less than 2,800 square feet.
- e) Lots 400-419:
 - (i) Homes shall contain not less than 1,000 square feet.
- f) Lots 501-537 and 538-561
 - (i) Homes shall contain not less than 1,400 square feet.
- g) Unless otherwise specified in the deed from Developer to the Owner of a Lot, homes on all Lots shall comply with such requirements.

3.05 Set-Backs. No building shall be erected on any Lot nearer than seventy-five (75) feet to the front Lot line, twenty-five (25) feet from the rear Lot line, and twenty-five (25) feet from the side Lot lines. The Developer or Architectural Review Committee shall designate what constitutes the front of the Property when a Lot is bounded by more than one road. For the purposes of this covenant, steps and open porches shall not be considered as a part of the building, providing, however, this shall not be construed to permit any portion of the building on the Lot to encroach upon another Lot. No provision of this paragraph shall be construed to permit any structure to be constructed and erected upon any Lot that does not conform to the zoning laws and regulations applicable thereto; provided, however, that for good cause shown, an Owner may petition the Developer or the Architectural Review Committee for a variance from such set-back requirements. If the Developer or the Architectural Review Committee grants such petition, the Developer or the Association will not oppose such Owner's attempt to obtain a variance from applicable zoning laws and regulations.

3.06 Rearrangement of Lot Lines. Not more than one Dwelling Unit shall be erected or maintained on any one Lot without the written approval of the Developer or Architectural Review Committee. With the written approval of the Developer or the Board, contiguous Lots may be combined if the Lots have the same Owner, for the purpose of erecting an approved Dwelling Unit thereon; however, the assessments provided for herein will continue to be based upon the number of original Lots purchased. Except as provided in Section 3.40, Lots may not be subdivided so as to create a smaller area than originally deeded to a Lot Owner and as shown on the subdivision plat.

3.07 Temporary Structures. No part of any Lot shall be used for residential purposes until a completed Dwelling Unit, conforming fully to the provisions of these Restrictive Covenants, shall have been erected thereon. The intent of this section is to prevent the use thereon of a garage, incomplete structure, trailer, tent, barn, outbuilding, or other structure as temporary living quarters before or pending the erection of a permanent building. No structure of temporary character, including trailers and similar structures, shall be erected or permitted to remain on any Lot except during the period of construction. Any temporary structure used during construction must be approved by the Developer or the Architectural Review Committee. No house may be moved from another location to any Lot.

Neither the foregoing nor any other section of this Declaration shall prevent the Developer or any Builder approved by the Developer from constructing a house for use as a model home

that may contain office-type furniture and be used for conducting the business of either selling that house or other houses within the Development, nor shall the foregoing or any other section of this Declaration prevent the Developer from designating a Lot or Lots from time to time for the temporary placement of a trailer or other suitable structure for use as an office and/or sales center by the Developer and/or approved Builders at the sole discretion of the Developer.

3.08 Rainwater Drainage. Unless otherwise set forth on the particular recorded plat for a Property, Lot lines shall be the drainage easements. A Lot may not be landscaped so that rainwater runs into another Lot across an established drainage easement.

3.09 Utility Easement. A perpetual easement is reserved on each Lot, as shown on the recorded plat, for the construction and maintenance of utilities such as electricity, gas, water, sewerage, drainage, etc., and no structure of any kind shall be erected or maintained upon or over said easement.

3.10 Frontal Appearance. All Dwelling Units shall have conventional and acceptable frontal appearance from the main street fronting said Lots.

3.11 Building Requirements. All buildings or structures of any kind constructed on any Lot shall have full masonry foundations and chimneys, and no exposed block, concrete, or plastered foundations shall be exposed to the exterior above grade level. The exterior of each Dwelling Unit must be approved in writing by the Developer or the Architectural Review Committee. Architectural requirements for specific lots in Stone Creek Cabins (unless otherwise approved in writing by Developer or the Architectural Review Committee) are as follows: Lots 1-31 and Lots 100-118 shall be log or log siding with whole log corners for the exterior and shall have green metal roofs, and Lots 200-223 shall be "SOUTHERN LIVING" house plans for the construction of the Dwelling Unit. All other Lots are subject to the architectural requirements herein. All exposed concrete block or poured concrete foundations and retaining walls must be covered with stone or brick to complement the house. All sheet metal work (roof caps, flashings, vents, chimney caps) must be painted to match the roof. Gutters and downspouts must be painted in approved colors. All roof stocks and plumbing vents must be placed on rear slopes of roofs; provided, however, that for good cause shown, the Developer or the Architectural Review Committee may make exceptions as to the placement of such roof stocks and plumbing vents. The materials, design, height, and location of any barn, running shed, or similar structure are subject to the review and written approval of the Developer or the Architectural Review Committee prior to construction thereof. Any above-ground level swimming pools must be approved by the Developer or the Architectural Review Committee.

3.12 Fences. No fences will be allowed on any Lot without the prior written consent of the Developer or the Architectural Review Committee. Wire and chain-link fences are not permitted. All wood fences must be painted or stained. All proposed fences must be submitted to the Developer or the Architectural Review Committee showing materials, design, height, and location.

3.13 Driveways. Prior to construction, all driveway design and location must be approved by the Developer or the Architectural Review Committee. No driveway shall be constructed on any Lot nearer than one (5) feet to any Lot line. All driveways for Stone Creek Cabins Lots 200-223 must be concrete, and all other driveways must be either concrete, asphalt, or tar and gravel. Any other material for driveways must be approved by the Developer or the Architectural Review Committee.

3.14 Systems Built Homes: System Built Homes are allowed if approved by the Developer or the Architectural Review Committee.

3.15 Signs. One (1) sign offering the Lot and/or Dwelling Unit for sale and one (1) sign reflecting the name of the Builder may be placed upon a Lot. Such signs must be in a form and size approved by the Developer or the Architectural Review Committee. No other signs shall be erected or maintained on any Lot, except in accordance with approved standards for signs as set by the Developer or the Architectural Review Committee.

3.16 Service Area. Each Dwelling Unit shall provide an area or areas on the rear or side yard of the Lot to accommodate air conditioner compressors, garbage cans, the electrical service entrance, or other ancillary residential functions that by nature may present an unsightly appearance. Service areas shall be convenient to the utility services and screened from view by an enclosure that is an integral part of the site development plan, using materials, colors, or landscaping that is harmonious with the home it serves.

3.17 Garages. Each Dwelling Unit shall have at least a double-car garage constructed at the same time as the Dwelling Unit unless a variance is granted by the Developer or the Architectural Review Committee. Detached garages will be allowed only with written approval from the Developer or the Architectural Review Committee. No carports will be permitted. No garage door may face the street upon which the Dwelling Unit fronts provided however, that for good cause shown, an Owner may petition the Developer or the Architectural Review Committee for a variance from such garage requirements. The inside walls of garages must be finished. Garage doors may not be allowed to stand open.

3.18 Landscaping. A landscape plan shall accompany every new home application submitted to the Developer or the Architectural Review Committee for approval. If a Dwelling Unit has a rear exterior which faces Common Property, another Lot or street, the Developer or the Architectural Review Committee may require the placement of up to ten (10) trees that are a minimum of six (6) feet tall in the rear of the Lot to provide cover for the Dwelling Unit. Landscaping in accordance with the approved landscape plan must be substantially completed within one (1) year after commencement of construction of the Dwelling Unit. Shrubbery plantings adjacent to roadways and sidewalks shall not impede the vision of vehicle operators. Planting of all trees must be approved by the Developer or the Architectural Review Committee.

3.19 Windows. Materials to be used in windows and glass doors must be approved by the Developer or the Architectural Review Committee.

3.20 Animals. No poultry, livestock, or other animals shall be allowed or maintained on any Lot at any time without the prior written consent of the Developer or the Board, except that the keeping of dogs, cats, horses, or other household pets is permitted as provided herein; however, nothing herein shall permit the keeping of dogs, cats, horses or other animals for commercial purposes. The Developer or the Architectural Review Committee shall have the sole authority to determine if a Lot is acceptable for the keeping of horses. Pet owners shall not allow pets to roam unattended outside the boundaries of the Owner's Lot, and in the case of horses, outside of the fencing established by the Owner. When pets are on Common Properties they must be under the control of the Owner at all times. The pet owners shall also muzzle any pet which consistently barks. If the barking persists, the pet owner

shall have the pet removed from the Property. If the pet owner refuses, it shall be deemed an "offensive activity."

Horse owners shall properly dispose of waste from horses. In no event shall a horse owner allow waste to accumulate or pile such waste upon a Lot. Waste shall not be disposed of in waterways or watersheds and shall not be spread within seventy-five (75) feet of a waterway or watershed. In the event that a horse becomes ill with a contagious disease, the horse owner shall be responsible for the isolation of the horse so as to prevent the spread of disease to the greatest extent possible. The horse owner shall be responsible for his or her failure to execute ordinary care in the isolation and care of horses with contagious diseases. Horse owners shall maintain a minimum of one and one half (1.5) acres of fenced grassed pasture for each horse located on a Lot.

3.21 Zoning. Whether expressly stated so or not in any deed conveying any one or more of said Lots, each conveyance shall be subject to existing governmental zoning and subdivision ordinances or regulations in effect thereon.

3.22 Unightly Conditions. Each Lot must, from the date of purchase, be maintained by the Owner in a neat and orderly condition (grass and landscaped areas within a Lot being cut and properly maintained when needed, as well as leaves, broken limbs, dead trees, and other debris being removed when needed from such areas). Tree limbs, rocks, and other debris must be kept out of the streets. In the event that an Owner of a Lot fails of his or her own volition to maintain his or her Lot in a neat and orderly condition, the Developer, or its duly appointed agent, or the Board, or its duly appointed agent, after written notice and a ten (10) day opportunity to correct such failure, may enter upon said Lot without liability and proceed to put said Lot into an orderly condition, billing the Owner two hundred fifty percent (250%) of the cost of such work. All Owners shall keep cars, trucks and delivery trucks off the sides of the streets.

3.23 Offensive Activity. No noxious or offensive activity shall be carried on upon any Lot, nor shall anything be done thereon which may be or may become an annoyance, discomfort, embarrassment or nuisance.

3.24 Accessory Structure. The term accessory structure, as used herein, shall refer to any attached or detached structure other than a Dwelling Unit placed on a Lot including, without limitation, a children's play area, tool shed, garage, barn, pool house, servant's quarters, guest house, out building, tennis court, or swimming pool. Accessory structures shall be complementary in exterior design and quality to the Dwelling Unit on the Lot and shall not exceed twenty (20) feet in height. All accessory structures shall be subject to the prior written approval of the Developer or the Architectural Review Committee. All accessory structures placed on a Lot shall be located between the back of the residence and the rear Lot line, or in such other location on the Lot as is approved in writing by the Developer or Architectural Review Committee.

3.25 Sewage Disposal. Septic tanks and field lines shall handle sewage disposal.

3.26 Permitted Entrances. In order to implement and effect insect, reptile, and woods fire control, and to maintain unsightly Lots, the Developer or the Board, or their respective agents, may enter upon any Lot on which a Dwelling Unit has not been constructed and upon which no landscaping plan has been implemented, such entry to be made by personnel with tractors or other suitable devices,

for the purpose of mowing, removing, clearing, cutting, or pruning underbrush, weeds, or other unsightly growth, which in the opinion of the Developer or the Board detracts from the overall beauty, setting, and safety of the Property or Lots. Such entrance for the purpose of mowing, cutting, clearing or pruning shall not be deemed a trespass. The Developer and its agents or the Board and its agents may likewise enter upon a Lot to remove any trash which has been collecting on said Lot without such entrance and removal being deemed a trespass. The provisions of this section shall not be construed as an obligation on the part of the Developer and its agents or the Board and its agents to mow, clear, cut, or prune any Lots or to provide garbage or trash removal services. Expenses incurred for any of the foregoing shall be chargeable to and recoverable from the Owner of the Lot upon which such work is done.

3.27 Tree Removal. No live trees or shrubs having a diameter greater than six (6) inches shall be removed prior to obtaining approval of the Developer or the Architectural Review Committee. Any Owner who, without having obtained approval from the Developer or the Architectural Review Committee, cuts down or who allows to be cut down any tree having a diameter of six (6) inches or greater shall be liable to the Association for liquidated damages in the amount of one thousand (\$1,000.00) dollars for each tree so cut. The majority of the trees may not be removed from any Lot except in the area of the Lot upon which the house and driveway are to be constructed. Excessive removal of trees will be deemed to be a nuisance to the adjoining neighbors and will mar the beauty of the Development.

3.28 Tanks and Garbage Receptacles. No fuel tanks or similar storage receptacles may be exposed to view, and such tanks or receptacles may be installed only within a Dwelling Unit, within a screened area, or buried underground. All garbage and trash containers must be placed in enclosed areas of the rear or side yard and must not be visible from adjoining Lots, houses, or from any street.

3.29 Wells. Private wells may be drilled or maintained on any Lot only with the prior written consent of the Developer or the Architectural Review Committee.

3.30 No Antennas. Except as provided in the sentence that immediately follows, no television antenna, dish, radio receiver or sender, or other similar device shall be attached to or installed on the exterior portion of any Dwelling Unit or other structure on the Property or any Lot without the prior written consent of the Developer or the Architectural Review Committee; nor shall radio, television signals, or any other form of electromagnetic radiation be permitted to originate from any Lot which may unreasonably interfere with the reception of television or radio signals upon any other of such properties. Notwithstanding the foregoing, small (i.e. eighteen (18) inch diameter) satellite receivers or a small television antenna apparatus may be installed upon a Dwelling Unit without the prior written consent of the Developer or the Architectural Review Committee. Notwithstanding the foregoing, the provisions of this section shall not prohibit the Developer from installing equipment necessary for a master antenna system, security system, cable television, mobile radio system, or other similar systems serving the development or operation of the Property.

3.31 Excavation. No owner shall excavate or extract earth from any of the Lots subject to this Declaration for any business or commercial purpose. No elevation changes shall be permitted which will materially affect the surface grade of a Lot unless the consent of the Developer or the Architectural Review Committee is obtained.

3.32 Sound Devices. No exterior speaker, horn, whistle, bell, or other sound device which is unreasonably loud or annoying, except security devices used exclusively for security purposes, shall be located, used, or placed upon a Lot. The playing of loud music from any structure, Dwelling Unit, balcony, or porch that is clearly audible on the adjacent property or road shall be an offensive obnoxious activity constituting a nuisance.

3.33 Laundry. No Owner, guest, or tenant shall hang laundry from any area within or outside a Dwelling Unit if such laundry is within public view, or hang laundry in full public view to dry, such as on a balcony or terrace railing. This provision may, however, be temporarily waived by the Developer or the Board during a period of severe energy shortages or other conditions where enforcement of this section would create a hardship.

3.34 Mailboxes. If the Developer or Architectural Review Committee determines to allow the delivery of mail to individual Lots, and if the United States Postal Service will deliver mail to individual Lots, then mailboxes of a type consistent with the character of the Property shall be selected and placed by the Owner of each Lot and shall be maintained by the Owner to complement the residences and the neighborhood. The design of all mailboxes must be approved by the Developer or the Architectural Review Committee.

3.35 Duty to Rebuild or Clear and Landscape Upon Casualty or Destruction. In order to preserve the aesthetic and economical value of all Lots, each Owner, the Developer (with respect to improved Property owned by the Developer), and the Association shall have the affirmative duty to rebuild, replace, repair, or clear and landscape, within a reasonable period of time, any building, structure, and improvement or significant vegetation which shall be damaged or destroyed by fire or other casualty. Variations and waivers of this provision may be made only upon the Developer or the Board establishing that the overall purpose of this Declaration would be best effected by allowing such variation. Variations to this section are to be strictly construed, and the allowance of a variance by the Developer or the Board shall not be deemed to be a waiver of the binding effect of this section upon all other Owners.

3.36 Vehicle Parking. Cars owned by Lot Owners shall be parked only in the Owner's garage or driveway. No inoperable vehicle, tractor, or other machinery shall be stored outside on the premises at any time, even if not visible from the street. No house trailer or such vehicle shall be stored on the premises. Recreational vehicles, vacation trailers, campers, and boats must be stored and hidden from view within the garage or approved structure. Such vehicles may not be stored anywhere else on the Lot.

3.37 Maintenance. Each Lot Owner shall, at all times, maintain all structures located on his or her Lot in good repair. Such structures include, but are not limited to, driveways and fences, and maintaining fences in good repair includes exterior painting, staining, or bleaching. In addition, each Lot Owner shall keep all vegetation and landscaping in good and presentable condition.

3.38 Approved Builders. Only Builders who are licensed and insured as required by the State of Tennessee and/or other applicable governmental authority and who have been approved by the Developer shall be permitted to construct a Dwelling Unit. The Developer shall maintain a list of approved Builders which list shall be made available to Lot Owners and prospective purchasers. The Developer may from time to time, in its sole discretion, change the list of approved Builders by adding

names of additional Builders and/or deleting names of Builders no longer approved. An Owner shall be permitted to contract with a particular Builder for construction of a Dwelling Unit only if that Builder is on the list of approved builders at the time the construction contract is entered into.

3.39 Occupancy Before Completion. Except with the written consent of the Association based on adequate assurance of prompt completion of a Dwelling Unit, an Owner shall not occupy a Dwelling Unit until the Dwelling Unit and seasonal landscaping conforming fully to the provisions of this instrument shall have been erected and fully completed thereon. Once the footings of any Dwelling Unit or other structure are poured, construction must progress continuously (with allowance for weather conditions, labor conditions, and availability of materials) until the building is fully completed. The exterior (including landscaping) must be completed within twelve (12) months after commencement of construction. The Owner of any Lot violating either of these provisions shall be liable to the Association for liquidated damages at the rate of fifty dollars (\$50.00) per day for each day the violation occurs, and to payment of such court costs and attorney's fees as may be incurred in the enforcement of these provisions. In the event construction does not progress continuously, the liquidated damages shall commence ten (10) days after notice from the Developer or the Architectural Review Committee if construction is not resumed within said ten (10) days.

3.40 Developer Reserves Right. Notwithstanding any other provisions herein to the contrary, the Developer reserves unto itself, its successors and assigns, the following rights, privileges, and powers: to subdivide Lots, to combine Lots or parts of Lots, to rearrange boundaries of Lots, to cause any part of any Lot to become part of the Common Properties, and to cause portions of Common Property Lots to become a part of any of the Lots bordering them.

3.41 Lawn Care. All lawns and grass-covered Lots must be mowed on a regular basis, which will be determined by the Developer or Board.

3.42 Roofs. Roof pitches must be a minimum of 9/12, unless otherwise approved by the Developer or the Architectural Review Committee. The Developer or the Architectural Review Committee must approve roofing material.

3.43 Fireplaces. All fireplace inserts must be capped with a shroud at the point where the flue reaches the top of the chimney.

3.44 Chimneys. Chimneys must be constructed of brick or stone, and those chimneys on the exterior must have a foundation. Material other than brick must be approved by the Developer or the Architectural Review Committee.

3.45 Adjoining Lot Damage. Any damage done to any adjacent or adjoining Lot or by a Builder or other contractor employed to build improvements on any Lot will be repaired immediately at the expense of the Owner or contractor. All construction debris shall be removed weekly and the street must be kept clear during construction. No construction debris may be buried underground on any Lot or otherwise.

3.46 Material Quality. Only good quality materials and design will be accepted on any structure built on any Lot. No concrete blocks shall be used above the finished ground elevation of any

structure unless said blocks are covered with brick veneer, stone, or other material acceptable to the Developer or the Architectural Review Committee.

3.47 Air Conditioning and Heating Units. Air conditioning and heating units shall be architecturally screened or landscaped so as not to be visible from any street.

3.48 Hunting and Firearms. No hunting of any type shall be permitted within the Common Properties or upon any Lot, nor will the discharge of firearms be permitted.

3.49 Motorcycles and ATV's. Except for golf carts and utility vehicles (e.g., Kawasaki Mule), the operation of all-terrain vehicles (i.e., 4 wheelers) and motorized dirt bikes is prohibited within the Common Properties. Owners may operate all-terrain vehicles on their Lot if such operation does not create a disturbance or unreasonable level of noise. All golf carts and utility vehicles operated within Common Properties must be approved by the Developer or the Board. The operation of licensed motorcycles for the purpose of ingress and egress is permitted, provided that such motorcycles are operated in such a manner that they do not create a disturbance or unreasonable level of noise.

3.50 Exterior Siding. All exterior siding must be approved in writing by the Developer or the Architectural Review Committee. No vinyl siding is permitted.

3.51 No Waterway Use. No boat of any kind, unless approved by the Developer or the Board in writing, shall be permitted upon, nor shall any swimming be permitted in any pond or lake on the Common Properties. Subject to the approval of the Developer or the Board as provided above, only boats with an electric motor or sailboats or paddle boats shall be allowed upon any such pond or lake. No garbage, trash, or other refuse shall be dumped into any pond or lake on the Common Properties. Owners will be assessed a five hundred dollar (\$500.00) fine for each violation of this provision in addition to assessments for the cost of removal.

3.52 Decks. Unless it is made of a factory colored composite material, all exterior wood deck railing which faces Common Property, another Lot, or a street must be painted or stained in accordance with the requirements of the Developer or the Architectural Review Committee.

3.53 Renting or Leasing. An Owner may lease his or her Dwelling Unit, but only in strict compliance with this paragraph. This paragraph shall not apply, except for the requirement of compliance with applicable zoning ordinances, to any individual Lot until said Lot is first conveyed to an Owner by the Developer. All leases shall be for only those purposes permitted under applicable zoning ordinances, and shall be subject to the terms and conditions of this Declaration, the Association's Articles of Incorporation and Bylaws, and the rules and regulations of the Association. The rules and regulations adopted by the Board with respect to leasing may provide for a reasonable limitation on the number of occupants of a Lot. All leases shall be in writing. The Owner shall provide a copy of the written lease to the Board. All leases by an Owner shall be for a term of at least twelve (12) consecutive months. The term "lease" shall include all leases, rental agreements, and other agreements for occupancy without regard to whether the agreement or lease provides for any monetary consideration to the Owner.

3.54 Violations and Enforcement. In the event of the violation, or attempted violation, of any one or more of the provisions of this Declaration, the Developer, its successors or assigns, or the

Association, its successors or assigns, including all parties hereinafter becoming Owners of any one or more of the Lots to which provisions of this Declaration apply, may bring an action or actions against the Owner in violation, or attempted violation, and the said Owner shall be further liable for such damages as may accrue, including any court costs and reasonable attorney's fees incident to any such proceeding, which costs and fees shall constitute liquidated damages. In the event of a violation of set-back lines, side, rear, or front, which may be minor in character, a waiver thereof may be made by the Developer, its successors or assigns, or the Board. Further, the Developer or the Board may grant variances of the restrictions set forth in this Declaration if such variances do not, in the sole discretion of the Developer or the Board, adversely affect the purposes sought to be obtained hereby.

By reason of the rights of enforcement of the provisions of this section being given unto Owners of Lots (subject to rights of variances reserved by the Developer and the Board), it shall not be incumbent upon the Developer or the Board to enforce the provisions of this Declaration or to prosecute any violation thereof. The Developer shall not be responsible or liable for any violation of this Declaration by any person other than itself.

ARTICLE IV **ARCHITECTURAL CONTROL**

4.01 Architectural and Design Review.

A. In order to preserve, to the extent possible, the natural beauty of the Property and its setting, to maintain a pleasant and desirable environment, to establish and preserve a harmonious design for the development, and to promote and protect the value of the Property, the Developer or the Board shall create a body of rules and regulations covering details of Dwelling Units, which shall be available for all Owners or prospective Owners of Lots.

B. The Developer shall have sole architectural and design reviewing authority for the Development until the Developer has transferred governing authority to the Board in accordance with the Bylaws; provided, however, that prior to calling the meeting of the Association to elect a Board to succeed the Developer as provided in the Bylaws, the Developer may execute and record in the office of the Recorder a document stating that the Developer reserves unto itself, its successors, or assigns, the architectural and design reviewing authority provided in this Article, and stating that said reservation, notice of which is thus provided, shall survive the election of the Board to succeed the Developer. Thereafter, the Developer shall continue to exercise the rights thus reserved to it until such time as it shall execute and record in the office of the Recorder a document assigning these rights to the Board. Upon such occurrence, the Board shall establish an Architectural Review Committee as soon as is practicable. When such Committee has been established, the Developer shall transfer reviewing authority to it.

C. No Dwelling Unit, other building, structure, fence, exterior lighting, wall, swimming pool, children's play area, decorative appurtenance, or structure of any type, shall be erected, placed, added to, remodeled, or altered, and no trees or shrubs shall be cut or removed, and no grading shall be commenced until the proposed building plans and specifications (including height, and composition of roof, siding, or other exterior materials and finish), plot plan (showing the proposed location of such Dwelling Unit, building or structure, drives, and parking areas), drainage plan, landscape plan or construction schedule, as the case may be, shall have been submitted to the Developer

or the Architectural Review Committee for approval at least thirty (30) days prior to the proposed date of construction. In addition, any repainting of a substantial portion of the exterior of any structure in a manner not previously approved by the Developer or the Architectural Review Committee shall be subject to prior approval of the Developer or the Architectural Review Committee as provided in the preceding sentence. The Developer or the Architectural Review Committee shall give written approval or disapproval of the plans within thirty (30) days of submission. However, if written approval or disapproval is not given within thirty (30) days of submission, the plans shall be deemed to have been approved. The Developer or the Architectural Review Committee may, by written notice given from time to time to the Owners of Lots, exempt certain matters of a non-essential nature from the review requirements subject to the terms and conditions and for the time periods established by the Developer or Architectural Review Committee. In the event of the completion of any Dwelling Unit on any Lot, without any proceedings having been instituted in the courts of Sequatchie County, Tennessee, to enjoin the construction thereof, the said Dwelling Unit shall be conclusively presumed to have had such approval.

D. The Developer or Architectural Review Committee may charge a reasonable fee for each application submitted for review. The amount of the fee shall be set and adjusted from time to time in the sole discretion of the Developer or Architectural Review Committee.

4.02 Approval Standards. Approval of any proposed building plan, location, specifications, or construction schedule submitted under this Article will be withheld unless such plans, location, and specifications comply with the applicable provisions of this Declaration and unless such construction schedule complies with the provisions of this Article. Approval of the plans and specifications by the Developer or the Architectural Review Committee is for the mutual benefit of all Owners and is not intended to be, and shall not be construed as, an approval or certification that the plans and specifications are technically sound or correct from an engineering or architectural viewpoint. Each Owner shall be individually responsible for the technical aspect of the plans and specifications.

4.03 Licensing. All Builders, contractors, landscape architects, and others performing work on any Lot must be licensed and insured as may be required by the State of Tennessee or any other governmental authority having jurisdiction in order to construct a residence on a Lot or perform services for an Owner. Each Owner shall be individually responsible for confirming that such Builders, contractors, landscape architects, and others performing work on any Lot are so licensed and insured.

ARTICLE V **ASSESSMENTS**

5.01 Creation of the Lien and Personal Obligation of Assessments. Each Owner by acceptance of a deed conveying a Lot, whether or not it shall be so expressed in any such deed or other conveyance, shall be deemed to covenant and agree to all of the terms and provisions of this Declaration and pay to the Association annual assessments and special assessments for the purposes set forth in this Article, such assessments to be fixed, established, and collected from time to time as hereinafter provided. The Owner of each Lot shall be personally liable, such liability to be joint and several if there are two or more Owners, to the Association for the payment of all assessments, whether annual or special, which may be levied while such party or parties are the Owners of a Lot. The annual and special assessments, together with such interest thereon and costs of collection therefor as hereinafter provided, shall be a charge and continuing lien on the Lot and all of the improvements thereon against

which each such assessment is made. Unpaid assessments shall bear interest from due date to date of payment at the rate set by the Board, and said rate can be changed from time to time so that the rate is reasonably related to the economic situation. In the event that two or more Lots are combined into a single Lot by an Owner, the assessments will continue to be based upon the number of original Lots purchased. In the event three or more Lots are combined into two or more Lots by an Owner, the assessments will continue to be based upon the number of original Lots, and if any original Lot is subdivided, the assessment on such original Lot shall be prorated between the Owners based upon the square footage owned by such Owner.

5.02 Purpose of Annual Assessments. The annual assessments levied by the Association shall be used exclusively to promote the recreation, health, safety, and welfare of the Owners and for the improvement and maintenance of the Common Properties.

5.03 Amount of Annual Assessment. Until the transfer of governing authority from the Developer to the Board takes place as described in the Bylaws, the amount of the annual assessments shall be set by the Developer at such amount as the Developer, in its sole discretion, deems appropriate to promote the recreation, health, safety, and welfare of its Members and provide for the improvement and maintenance of the Common Properties. Thereafter, the amount of the annual assessments shall be set by the Board unless seventy-five percent (75%) of the Members who are in attendance or represented by proxy at the annual or any special meeting of the Association vote to increase or decrease the said annual assessment set by the Board. At any such meeting, the Developer shall have the number of votes as provided in the Bylaws.

5.04 Special Assessments for Improvements and Additions. In addition to the annual assessments, the Association may levy special assessments for the purpose of defraying, in whole or in part, the cost of any construction or reconstruction, unexpected repair or replacement of a described capital improvement upon the Common Properties, including the necessary fixtures and personal property related thereto, or the cost of any addition to the Common Properties, provided that any such assessment shall have the assent of seventy-five percent (75%) of the vote of the Members who are in attendance or represented at a duly called meeting of the Association, written notice of which shall be sent to all Members at least thirty (30) days in advance setting forth the purpose of the meeting. At any such meeting, the Developer shall have the number of votes as provided in the Bylaws.

5.05 Property Subject to Assessment. Only land within the Property which has been subdivided into Lots, and the plats thereof filed for public record, shall constitute a Lot for purposes of these assessments.

5.06 Exempt Property. No Owner may exempt him or herself from liability for any assessment levied against his or her Lot by waiver of the use or enjoyment of any of the Common Properties or by abandonment of his or her Lot in any other way.

The following property, individuals, partnerships, or corporations, subject to this Declaration, shall be exempted from the assessment, charge, and lien created herein.

- (a) The grantee of a utility easement.

(b) All properties dedicated and accepted by a local public authority and devoted to public use.

(c) All Common Properties as defined in Article I hereof.

(d) All properties exempted from taxation by the laws of the State of Tennessee upon the terms and to the extent of such legal exemptions. This exemption shall not include special exemptions, now in force or enacted hereinafter, based upon age, sex, income levels or similar classification of the Owners.

(e) Developer-owned Lots.

5.07 Date of Commencement of Annual Assessments.

A. The annual assessments provided for herein shall commence on the date (which shall be the first day of a month) fixed by the Developer to be the date of commencement. The Developer shall have the financial responsibility to physically maintain the Common Properties until the date of commencement of such assessments.

B. The amount of the first annual assessment shall be based pro rata upon the balance of the calendar year and shall become due and payable on the date of commencement. The assessments for any year after the first year shall become due and payable the first day of January of each year; however, the Board may authorize payment in four (4) equal quarterly payments.

C. The due date of any special assessment shall be fixed in the resolution authorizing such assessment.

5.08. Lien. Recognizing that the necessity for providing proper operation and management of the Properties entails the continuing payment of costs and expenses, therefor, the Association is hereby granted a lien upon each Lot and the improvements thereon as security for the payment of all assessments against said Lot, now or hereafter assessed, which lien shall also secure all costs and expenses, and reasonable attorney's fees, which may be incurred by the Association in enforcing the lien upon said Lot. The lien shall become effective on a Lot immediately upon the closing of that Lot. The lien granted to the Association may be foreclosed as other liens are foreclosed in the State of Tennessee. Failure by the Owner or Owners to pay any assessment, annual or special, on or before the due dates set by the Association for such payment shall constitute a default, and this lien may be foreclosed by the Association.

5.09 Lease, Sale, or Mortgage of Lot. Whenever any Lot may be leased, sold or mortgaged by the Owner thereof, which lease, sale, or Mortgage shall be concluded only upon compliance with other provisions of this Declaration, the Association upon written request of the Owner of such Lot, shall furnish to the proposed lessee, purchaser, or Mortgagee, a statement verifying the status of payment of any assessment which shall be due and payable to the Association by the Owner of such Lot; and such statement shall also include, if requested, whether there exists any matter in dispute between the Owner of such Lot and the Association under this Declaration. Such statement shall be executed by any officer of the Association, and any lessee, purchaser, or Mortgagee may rely upon such

statement in concluding the proposed lease, purchase, or Mortgage transaction, and the Association shall be bound by such statement.

In the event that a Lot is to be leased, sold, or mortgaged at the time when payment of any assessment against said Lot shall be in default, then the rent, proceeds of such purchase, or Mortgage shall be applied by the lessee, purchaser, or Mortgagee first to payment of any then delinquent assessment or installments thereof, due to the Association, before payment of any rent, proceeds of purchase, or Mortgage to the Owner of any Lot who is responsible for payment of such delinquent assessment.

In any voluntary conveyance of a Lot, the grantee(s) shall be jointly and severally liable with the grantor(s) for all unpaid assessments against the grantor(s) and the Lot made prior to the time of such voluntary conveyance, without prejudice to the rights of the grantee(s) to recover from the grantor(s) the amounts paid by the grantee(s) therefor.

ARTICLE VI
REGISTER OF OWNERS AND SUBORDINATION
OF LIENS TO MORTGAGES

6.01 Register of Owners and Mortgages. The Association shall at all times maintain a register setting forth the names of the Owners, and, in the event of a sale or transfer of any Lot to a third party, the purchaser or transferee shall notify the Association in writing of his or her interest in such Lot, together with such recording information that shall be pertinent to identify the instrument by which such purchaser or transferee has acquired his or her interest in any Lot and the name of the Mortgagee on any Lot. The Association may rely on such register for the purpose of determining the Owners of Lots and holders of Mortgages.

6.02 Subordination of Lien to First Mortgages. The liens provided for in this Declaration shall be subordinate to the lien of a First Mortgage on any Lot, if, and only if, all assessments, whether annual or special with respect to such Lot, having a due date on or prior to the date such Mortgage is recorded, have been paid. In the event any such First Mortgagee (i.e., one who records a Mortgage on a Lot for which all assessments have been paid prior to recording) shall acquire title to any Lot by virtue of any foreclosure, deed in lieu of foreclosure, or judicial sale, such Mortgagee acquiring title shall only be liable and obligated for assessments, whether annual or special, as shall accrue and become due and payable for said Lot subsequent to date of acquisition of such title. In the event of the acquisition of title to a Lot by foreclosure, deed in lieu of foreclosure, or judicial sale, any assessments, whether annual or special, as to which the party so acquiring title shall not be liable, and shall be absorbed and paid by all Owners as part of the Common Expense; provided, however, nothing contained herein shall be construed as releasing the party or parties liable for such delinquent assessments from the payment thereof or the enforcement of collection of such payment by means other than foreclosure.

6.03 Examination of Books. Each Owner and each Mortgagee of a Lot shall be permitted to examine the books and records of the Board and Association during regular business hours.

ARTICLE VII
OWNER COMPLAINTS

7.01 Scope. The procedures set forth in this Article for Owner Complaints shall apply to all complaints regarding the use or enjoyment of the Property or any portion thereof or regarding any matter within the control or jurisdiction of the Association, including, without limitation, decisions of the Association or of the Board of Directors of the Association.

7.02 Grievance Committee. There shall be established by the Board a Grievance Committee to receive and consider all Owner complaints. The Grievance Committee shall be composed of the President of the Association and two other Owners appointed by and serving at the pleasure of the Board of Directors, or the Manager may be appointed by the Board to function as the Grievance Committee.

7.03 Form of Complaint. All complaints shall be in writing and shall set forth the substance of the complaint and the facts upon which it is based. Complaints are to be addressed to the President of the Association and sent in the manner provided in Section 9.03 for sending notices.

7.04 Consideration by the Grievance Committee. Within twenty (20) days of receipt of a complaint, the Grievance Committee shall consider the merits of the same and notify the complainant in writing of its decision and the reasons therefor. Within ten (10) days after notice of the decision, the complainant may proceed under Section 7.05; but if the complainant does not, the decision shall be final and binding upon the complainant.

7.05 Hearing Before the Grievance Committee. Within ten (10) days after notice of the decision of the Grievance Committee, the complainant may, in a writing addressed to the President of the Association, request a hearing before the Grievance Committee. Such hearing shall be held within twenty (20) days of receipt of complainant's request. The complainant, at his or her expense, and the Grievance Committee, at the expense of the Association, shall be entitled to legal representation at such hearing. The hearing shall be conducted before at least two (2) members of the Grievance Committee and may be adjourned from time to time as the Grievance Committee in its discretion deems necessary or advisable. The Grievance Committee shall render its decision and notify the complainant in writing of its decision and the reasons therefor within ten (10) days of the final adjournment of the hearing. If the decision is not submitted to arbitration within ten (10) days after notice of the decision, as provided for in Section 7.07, the decision shall be final and binding upon the complainant.

7.06 Questions of Law. Legal counsel for the Association shall decide all issues of law arising out of the complaint, and such decisions shall be binding on the complainant.

7.07 Questions of Fact; Arbitration. If there shall be any dispute as to any material fact, either the Grievance Committee or the complainant may, at their option, within ten (10) days after notice of the decision as provided for in Section 7.05, submit the same to arbitration in accordance with the provisions for arbitration adopted by the American Arbitration Association by filing with the other party a notice of its intention to do so. The decision of the arbitrator shall be final and binding upon the complainant and the Grievance Committee. In the event of arbitration, each party shall bear one-half (1/2) of the expense thereof.

7.08 Exclusive Remedy. The remedy for Owner complaints provided herein shall be exclusive of any other remedy, and no Owner shall bring suit against the Grievance Committee, the Association, the Board of Directors or any member of same in his or her capacity as such member without first complying with the procedures for complaints herein established.

7.09 Expenses. All expenses incurred by complainant, including, without limitation, attorney's fees and arbitration expenses and the like, shall be the sole responsibility of complainant. All expenses of the Grievance Committee incident to such complaint shall be deemed a Common Expense of the Association.

ARTICLE VIII **REMEDIES OF DEFAULT**

8.01 Scope. Each Owner shall comply with the provisions of this Declaration, the Bylaws, and the Rules and Regulations of the Association as they presently exist or as they may be amended from time to time, and each Owner shall be responsible for the actions of his or her family members, servants, guests, occupants, invitees, or agents.

8.02 Grounds for and Form of Relief. Failure to comply with any of the Covenants of this Declaration, the Bylaws, or the Rules and Regulations promulgated by the Board which may be adopted pursuant thereto shall constitute a default and shall entitle the Developer or the Association to seek relief which may include, without limitation, an action to recover any unpaid assessment, annual or special, together with interest as provided for herein, any sums due for damages, injunctive relief, foreclosure of lien, or any combination thereof, and which relief may be sought by the Developer or the Association or, if appropriate and not in conflict with the provisions of this Declaration or the Bylaws, by an aggrieved Owner.

8.03 Recovery of Expenses. In any proceeding arising because of an alleged default by an Owner, the Developer or the Association, if successful, shall, in addition to the relief provided for in Section 8.02, be entitled to recover the costs of the proceeding and such reasonable attorney's fees as may be allowed by the court, but in no event shall the Owner be entitled to such attorney's fees.

8.04 Waiver. The failure of the Developer, the Association, or an Owner to enforce any right, provision, covenant, or condition which may be granted herein or the receipt or acceptance by the Association of any part payment of an assessment shall not constitute a waiver of any breach of a covenant, nor shall same constitute a waiver to enforce such covenant(s) in the future.

8.05 Election of Remedies. All rights, remedies, and privileges granted to the Developer, the Association, or an Owner, or Owners pursuant to any term, provision, covenant, or condition of this Declaration or the Bylaws shall be deemed to be cumulative and in addition to any and every other remedy given herein or otherwise existing, and the exercise of any one or more shall not be deemed to constitute an election of remedies, nor shall it preclude the party thus exercising the same from exercising such other and additional rights, remedies, or privileges as may be available to any such party at law or in equity.

ARTICLE IX

GENERAL PROVISIONS

9.01 **Duration.** The Covenants of this Declaration shall run with and bind the land and shall inure to the benefit of and be enforceable by the Board, the Association, the Developer, or the Owner, and their respective legal representatives, heirs, successors and assigns, in perpetuity, unless amended or terminated as provided herein.

9.02 **Amendments.** This Declaration may be amended, modified, or revoked in any respect from time to time by the Developer prior to the date that the governing authority for the Development is transferred from the Developer to the Board in accordance with the Bylaws. Thereafter, this Declaration may be amended in accordance with the following procedure:

A. An amendment to this Declaration may be considered at any annual or special meeting of the Association; provided, however, that, if considered at an annual meeting, notice of consideration of the amendment and a general description of the terms of such amendment shall be included in the notice of the annual meeting provided for in the Bylaws, and, if considered at a special meeting, similar notice shall be included in the notice of the special meeting provided for in the Bylaws. Notice of any meeting to consider an amendment that would adversely affect Mortgagees' rights shall also be sent to each Mortgagee listed upon the register of the Association.

B. At any such meeting of the members of the Association, the amendment must be approved by an affirmative seventy-five percent (75%) vote of those Owners who are in attendance or represented at the meeting. At any such meeting, the Developer shall have the number of votes as provided in the Bylaws. Any amendment which adversely affects the rights of the Mortgagees must be approved by an affirmative seventy-five percent (75%) vote of the Mortgagees of which the Association has been properly notified (based upon one (1) vote for each Lot on which a First Mortgage is held) and who vote within the period of time set by the Board to vote, which shall be a least ten (10) days and no longer than sixty (60) days.

C. An amendment adopted under Paragraph B of this Section shall become effective upon its recording with the Recorder, and the President of the Association and Secretary of the Association shall execute, acknowledge, and record the amendment, and the Secretary shall certify on its face that it has been adopted in accordance with the provisions of this Section; provided that in the event of the disability or other incapacity of either, the Vice-President of the Association shall be empowered to execute, acknowledge, and record the amendment. The certificate shall be conclusive evidence to any person who relies thereon in good faith, including, without limitation, any Mortgagee, prospective purchaser, tenant, lienor, or title insurance company, that the amendment was adopted in accordance with the provisions of this Section.

9.03 **Notices.** Any notice required to be sent to any Owner or Mortgagee under the provisions of this Declaration shall be deemed to have been properly sent, and notice thereby given, when mailed, postpaid, to the last known address of the Owner or Mortgagee on the records of the Association at the time of such mailing. Notice to one of two or more co-owners of a Lot shall constitute notice to all co-owners. It shall be the obligation of every Owner to immediately notify the Secretary in writing of any change of address. Any notice required to be sent to the Board, the Association or any officer thereof, or the Developer under the provisions of this Declaration shall

likewise be deemed to have been properly sent, and notice thereby given, when mailed, postpaid, to such entity or person at the following address:

Wagner Brothers Development, LLC
16062 Rankin Avenue
Dunlap, TN 37327

The address for the Board, the Association, or any officer thereof may be changed by the Secretary or President of the Association by executing, acknowledging, and recording an amendment to this Declaration stating the new address or addresses. Likewise, the Developer may change its address by executing, acknowledging, and recording an amendment to this Declaration stating its new address.

9.04 Severability. Should any covenant or restriction herein contained, or any Article, Section, Subsection, sentence, clause, phrase, or term of this Declaration be declared void, invalid, illegal, or unenforceable, for any reason, by the adjudication of any court or other tribunal having jurisdiction over the parties hereto and the subject matter hereof, such judgment shall in no way affect the other provisions hereof which are hereby declared to be severable, and which shall remain in full force and effect.

9.05 Captions. The captions herein are inserted only as a matter of convenience and for reference and are in no way intended to define, limit, or describe the scope of this Declaration nor any provision hereof.

9.06 Use of Terms. Any use herein of the masculine shall include the feminine, and the singular the plural, when such meaning is appropriate.

9.07 Interpretation. The provisions of this Declaration shall be liberally construed to effectuate their purpose. Failure to enforce any provision hereof shall not constitute a waiver of the right to enforce said provision or any other provision hereof.

9.08 Law Governing. This Declaration is made in the State of Tennessee, and any question pertaining to its validity, enforceability, construction, or administration shall be determined in accordance with the laws of that State.

9.09 Effective Date. This Declaration shall become effective upon its recording in the office of the Register of Sequatchie County, Tennessee.

IN WITNESS WHEREOF, the Developer has executed, or caused to have executed by its duly authorized officers, this Declaration on the date first above written.

WAGNER BROTHERS DEVELOPMENT, LLC

By: *James L. Wagner*
Name: James L. Wagner
Title: Chief Manager

JAMES L. WAGNER LAND COMPANY, LLC

By: James L. Wagner
 Name: James L. Wagner
 Title: Chief Manager

STATE OF TENNESSEE)
 COUNTY OF SEQUATCHIE)

Before me, L. Diane Wagner, of the state and county aforesaid, personally appeared James L. Wagner, with whom I am personally acquainted (or proved to me on the basis of satisfactory evidence), and who, upon oath, acknowledged himself to be the managing member of **WAGNER BROTHERS DEVELOPMENT, LLC**, and **JAMES L. WAGNER LAND COMPANY, LLC**, the within named bargainors, both Tennessee limited liability companies, and that he in such capacity, being authorized so to do, executed the foregoing instrument for the purpose therein contained by signing the name of the limited liability companies by himself in such capacity.

WITNESS my hand and seal at office in Dunlap, Sequatchie County, Tennessee, this 1st day of November, 2008.

My commission expires:

2-21-12

L. Diane Wagner
 Notary Public

[Affix Notarial Seal]




EXHIBIT A**Property Subject to the Declaration****Greenfields**

Lots 1, 2, 3, 4, 5, 6, 7, 8, 9, 10, 15A, 15B, 29-A, 29-B, 30-A, 30-B, 31-A, 31-B, 32, 33, 33-A, 35, 40, 44, 47, 48, 49, 52, 53, 54, 57, 58, 59, 60, 61, and 62 shown in the registered plat of "Greenfields" property of record in Plat Book B, Page 150, Register's Office of Sequatchie County, Tennessee.

Greenfields West

Lots 200-218 shown in the registered plat of "Greenfields West" property of record in Plat Book C, Page 123, Register's Office of Sequatchie County, Tennessee.

Lot 202A shown in the registered plat of "Greenfields West" property of record in Plat Book C, Page 136, Register's Office of Sequatchie County, Tennessee.

Lot 204A shown in the registered plat of "Greenfields West" property of record in Plat Book C, Page 137, Register's Office of Sequatchie County, Tennessee.

Lot 214A shown in the registered plat of "Greenfields West" property of record in Plat Book C, Page 138, Register's Office of Sequatchie County, Tennessee.

Lots 219-236 shown in the registered plat of "Greenfields West" property of record in Plat Book C, Page 168, Register's Office of Sequatchie County, Tennessee.

Lots 237-242 shown in the registered plat of "Greenfields West" property of record in Plat Book C, Page 201, Register's Office of Sequatchie County, Tennessee.

Lots 243-247 shown in the registered plat of "Greenfields West" property of record in Plat Book C, Page 202, Register's Office of Sequatchie County, Tennessee.

Lots 248-252 shown in the registered plat of "Greenfields West" property of record in Plat Book C, Page 203, Register's Office of Sequatchie County, Tennessee.

Lot 217A shown in the registered plat of "Greenfields West" property of record in Plat Book C, Page 228, Register's Office of Sequatchie County, Tennessee.

Greenfields South

Lots 1-9 shown in the registered plat of "Greenfields South" property of record in Plat Book C, Page 234, Register's Office of Sequatchie County, Tennessee.

Lots 10-16 shown in the registered plat of "Greenfields South" property of record in Plat Book C, Page 235, Register's Office of Sequatchie County, Tennessee.

Bluff View Estates

Lots 6-20 shown in the registered plat of "Greenfields West" property of record in Plat Book C, Page 4, Register's Office of Sequatchie County, Tennessee.

Lots 22-23 shown in the registered plat of "Greenfields West" property of record in Plat Book B, Page 154, Register's Office of Sequatchie County, Tennessee.

Lots 33-35 shown in the registered plat of "Greenfields West" property of record in Plat Book B, Page 174, Register's Office of Sequatchie County, Tennessee.

Lots 36-42 shown in the registered plat of "Greenfields West" property of record in Plat Book C, Page 21, Register's Office of Sequatchie County, Tennessee.

Lots 43-46 shown in the registered plat of "Greenfields West" property of record in Plat Book C, Page 51, Register's Office of Sequatchie County, Tennessee.

Lots 47-58 shown in the registered plat of "Greenfields West" property of record in Plat Book C, Page 107, Register's Office of Sequatchie County, Tennessee.

Lots 100-108 shown in the registered plat of "Greenfields West" property of record in Plat Book C, Page 63, Register's Office of Sequatchie County, Tennessee.

Stone Creek Cabins

Lots 1-15 shown in the registered plat of "Stone Creek Cabins" property of record in Plat Book B, Page 156, Register's Office of Sequatchie County, Tennessee.

Lots 16-23 and Lots 222-223 shown in the registered plat of "Stone Creek Cabins" property of record in Plat Book B, Page 171, Register's Office of Sequatchie County, Tennessee.

Lots 24-30 shown in the registered plat of "Stone Creek Cabins" property of record in Plat Book B, Page 158, Register's Office of Sequatchie County, Tennessee.

Lots 31-40 shown in the registered plat of "Stone Creek Cabins" property of record in Plat Book C, Page 94, Register's Office of Sequatchie County, Tennessee.

Lots 100 -113 shown in the registered plat of "Stone Creek Cabins" property of record in Plat Book B, Page 155, Register's Office of Sequatchie County, Tennessee.

Revised Lots 100-117 shown in the registered plat of "Stone Creek Cabins" property of record in Plat Book B, Page 180, Register's Office of Sequatchie County, Tennessee.

Lots 200-223 shown in the registered plat of "Stone Creek Cabins" property of record in Plat Book B, Page 175, Register's Office of Sequatchie County, Tennessee.

Lots 300-307 shown in the registered plat of "Stone Creek Cabins" property of record in Plat Book C, Page 5, Register's Office of Sequatchie County, Tennessee.

Lots 308-323 shown in the registered plat of "Stone Creek Cabins" property of record in Plat Book C, Page 10, Register's Office of Sequatchie County, Tennessee.

Lots 324-336 shown in the registered plat of "Stone Creek Cabins" property of record in Plat Book C, Page 53, Register's Office of Sequatchie County, Tennessee.

Lots 337-343 shown in the registered plat of "Stone Creek Cabins" property of record in Plat Book C, Page 119, Register's Office of Sequatchie County, Tennessee.

Lots 400-408 shown in the registered plat of "Stone Creek Cabins" property of record in Plat Book C, Page 52, Register's Office of Sequatchie County, Tennessee.

Lots 409-419 shown in the registered plat of "Stone Creek Cabins" property of record in Plat Book C, Page 92, Register's Office of Sequatchie County, Tennessee.

Lots 501-517 shown in the registered plat of "Stone Creek Cabins" property of record in Plat Book C, Page 134, Register's Office of Sequatchie County, Tennessee.

Lots 518-537 shown in the registered plat of "Stone Creek Cabins" property of record in Plat Book C, Page 135, Register's Office of Sequatchie County, Tennessee.

Lots 538-548 shown in the registered plat of "Stone Creek Cabins" property of record in Plat Book C, Page 154, Register's Office of Sequatchie County, Tennessee.

Lots 549-557 shown in the registered plat of "Stone Creek Cabins" property of record in Plat Book C, Page 153, Register's Office of Sequatchie County, Tennessee.

Lots 558-561 shown in the registered plat of "Stone Creek Cabins" property of record in Plat Book C, Page 231, Register's Office of Sequatchie County, Tennessee.

Lot 118 (combination of lots 102 & 103) shown in the registered plat of "Stone Creek Cabins" property of record in Plat Book C, Page 213, Register's Office of Sequatchie County, Tennessee.

Lot 508-A (combination of lots 508 & 509) shown in the registered plat of "Stone Creek Cabins" property of record in Plat Book C, Page 214, Register's Office of Sequatchie County, Tennessee.

Lot 340 (revised) shown in the registered plat of "Stone Creek Cabins" property of record in Plat Book C, Page 215, Register's Office of Sequatchie County, Tennessee.

Lot 219 shown in the registered plat of "Stone Creek Cabins" property of record in Plat Book C, Page 244, Register's Office of Sequatchie County, Tennessee.

Lot 220 shown in the registered plat of "Stone Creek Cabins" property of record in Plat Book C, Page 246, Register's Office of Sequatchie County, Tennessee.

EXHIBIT B

Initial Text of Bylaws of
The Fredonia Mountain Nature Resort
Homeowners' Association, Inc.

BYLAWS FOR
THE FREDONIA MOUNTAIN NATURE RESORT
HOMEOWNERS' ASSOCIATION, INC.

ARTICLE I
NAME

The following provisions shall constitute the Bylaws of **THE FREDONIA MOUNTAIN NATURE RESORT HOMEOWNERS' ASSOCIATION, INC.** (the "Bylaws"), a Tennessee nonprofit corporation (the "Association"), which shall, along with the provisions of the Charter of the Association (the "Charter"), the Amended and Restated Declaration of Covenants and Restrictions for Greenfields, Greenfields West, Bluff View Estates and Stone Creek Cabins Subdivisions, as it may be amended, supplemented or restated from time to time (the "Declaration"), and the rules and regulations adopted by the Board of Directors of the Association (the "Board"), govern the administration of Greenfields, Greenfields West, Bluff View Estates, and Stone Creek Cabins subdivisions, a residential development (together, the "Development") and the real property in the Development owned by the Association ("Common Properties"). The terms in these Bylaws (unless otherwise defined) shall have the same meaning as the terms defined in the Declaration for this Development.

ARTICLE II
OFFICES

The principal office of the Association shall be located at:

16062 Rankin Avenue
Dunlap, TN 37327

or at such other place either within or without the State of Tennessee, as shall be lawfully designated by the Association, or as the affairs of the Association may require from time to time.

ARTICLE III **PURPOSES**

The purposes of this Association shall be to provide for the establishment of a residents' association for the government of the Development in the manner provided by the Charter, the Declaration and these Bylaws. The aims of this Association are to be carried out through any and all lawful activities, including others not specifically stated in the Charter, the Declaration, or these Bylaws but incidental to the stated aims and purposes; provided that any such activity or contribution shall conform to any applicable restrictions or limitations set forth in the Charter or which are imposed on real estate homeowners' associations by the Internal Revenue Code of 1986 and the regulations thereunder, as presently enacted or as they may hereafter be amended or supplemented. All present or future owners or tenants, or their employees, or any other person who might use the facilities in the Development in any manner, shall be subject to the covenants, provisions, or regulations contained in the Declaration and these Bylaws, as amended, and shall be subject to any restriction, condition, or regulation hereafter adopted by the Association.

ARTICLE IV **ASSOCIATION**

4.01 **Membership.** The Developer and every person or entity who is a record Member of a fee simple interest or an undivided fee simple interest in any Lot which is subject to the Declaration shall be a Member of the Association, provided that any such person or entity who holds such title or interest merely as a security for the performance of an obligation shall not be a Member of the Association. Membership shall be automatically transferred to the new Member upon the conveyance of any Lot and recording of the deed of conveyance in the Register's Office of Sequatchie County, Tennessee. Membership shall be appurtenant to and may not be separated from ownership of any Lot which is subject to assessment.

4.02 **Voting Rights.**

(a) Except as hereinafter provided in Section 4.02(b), Members shall be entitled to one (1) vote for each Lot in which they hold the interest required for membership by Section 4.01. When more than one person holds such interest or interests in any Lot, all such persons shall be Members, and the vote for such Lot shall be exercised as they among themselves determine, but in no event shall more than one (1) vote be cast with respect to any such Lot. When one or more co-owners sign a proxy or purport to vote for their co-owners, such vote shall be counted unless one or more of the other co-owners are present and objects to such vote, or if not present, submits a proxy or objects in a written instrument delivered to the Secretary of the Association before the vote is counted. If co-owners disagree as to the vote, each co-owner will be entitled to a fractional vote equal to his or her fraction of ownership.

(b) The Developer shall be entitled to three (3) votes for each Lot owned by the Developer.

ARTICLE V
THE BOARD OF DIRECTORS

5.01 Board of Directors. Subject to Section 5.02 of this Article hereinbelow, the administration of the Development and Common Properties on behalf of the Association shall be conducted by a Board of Directors ("Board") which shall consist of five (5) natural persons of legal age, each of whom, at all times during membership on the Board, shall be a Member, a member of the household of a Member, or the nominee of an entity, other than a natural person, which is a Member.

5.02 Developer Performs Functions.

(a) The rights, duties, and functions of the Board shall be solely exercised by the Developer until such time as the Developer has sold seventy-five percent (75%) of the Lots in each of the Greenfields, Greenfields West, Bluff View Estates and Stone Creek Cabins subdivisions. The Developer may, in its sole discretion, designate up to five (5) individuals to serve on the Board on behalf of the Developer during the period that the Developer is performing the functions of the Board. Such individuals designated by the Developer need not be Members, and may be removed and replaced by the Developer at will. The Developer may also limit the scope of authority of such individuals. At such time as the Developer has sold seventy-five percent (75%) of the Lots in each of the Greenfields, Greenfields West, Bluff View Estates and Stone Creek Cabins subdivisions, the Members other than the Developer shall be entitled to elect two (2) of the members of the Board. At such time as the Developer shall have sold seventy-five percent (75%) Lots in each of the Greenfields, Greenfields West, Bluff View Estates and Stone Creek Cabins subdivisions, the Developer shall call a special meeting of Members to elect Directors to succeed to the positions held by individuals designated by the Developer.

(b) Prior to calling the meeting of the Association to elect a Board to succeed the individuals designated by the Developer, the Developer may execute and record in the Register's Office of Sequatchie County, Tennessee, a document stating that the Developer reserves unto itself, its successors, or assigns, the rights given to the Board in Article IV of the Declaration (Architectural Control), and stating that said reservation, notice of which is thus provided, shall survive the election of a Board to Succeed the Developer. Thereafter, the Developer may continue to exercise the rights thus reserved to it until such time as it has sold all of the Lots in the Development, or at such time as the Developer determines to relinquish the rights it has reserved to itself, the Developer shall execute and record in the Register's Office of Sequatchie County, Tennessee, a document assigning those rights to the Board.

5.03 Election. At each annual meeting, subject to the provisions of Section 5.02 hereof, the Association shall elect those members of the Board as required under Section 5.01 who shall serve the terms set out in Section 5.04; provided, however, the members of the Board elected to succeed the Developer shall be elected at a special meeting duly and specifically called for that purpose by the Developer. The Board elected at that special meeting shall serve until the next annual meeting of the Association held thereafter. At least thirty (30) days prior to any annual meeting of the Association, a Nominating Committee of not less than two (2) Members (none of whom shall be members of the Board) shall recommend to the annual meeting one (1) nominee for each position on the Board to be filled at that particular annual meeting. Nomination for a position on the Board may also be made by

petition filed with the Secretary of the Association at least seven (7) days prior to the annual meeting of the Association, which petition shall be signed by five (5) or more Members and by the nominee named therein indicating his or her willingness to serve as a member of the Board, if elected.

5.04 Term. Members of the Board shall serve for a term of two (2) consecutive years; provided, however, that three (3) members of the first Board elected by the Association at the annual meeting thereof shall be elected and shall serve for a term of one (1) year and the other two (2) members shall be elected and serve for a term of two (2) consecutive years. Thereafter, all Board members elected each year shall serve for a term of two (2) consecutive years. The members of the Board shall serve until their respective successors are duly elected and qualified, or until their death, resignation, or removal.

5.05 Resignation and Removal. Any member of the Board may resign at any time by giving written notice to the President or the remaining Board members. Any member of the Board may be removed from membership on the Board by the approval of sixty-seven percent (67%) of the votes of those Members of the Association who are in attendance or represented at any annual or special meeting duly called for such purpose, except that a vacancy on the Board shall be deemed to exist in the event of the death of a Board member, the disability of a Board member which, in the opinion of a majority of the members of the Board, renders such Board member incapable of performing Board duties, or in the event a Board member shall cease to be a Member. Whenever there shall occur a vacancy on the Board for any reason, the remaining Board members shall elect a successor member to serve until the next annual meeting of the Association or until a special meeting is called for filling vacancies, at which time said vacancy shall be filled by the Association for the unexpired term, if any.

5.06 Compensation. The members of the Board shall receive no compensation for their services unless expressly authorized for by the Members of the Association, but they shall be reimbursed for reasonable expenses incurred by them in the performance of their duties.

5.07 Powers and Authority of the Board. The Board, for the benefit of the Members of the Association, shall enforce the provisions of the Declaration, these Bylaws, and the Rules and Regulations governing the Common Properties. Subject to any provision herein, the Board shall have the power and authority to acquire and pay for the following, which shall be deemed Common Expenses of the Association:

A. Water, sewer, garbage collection, electrical, telephone, gas, and other necessary utility services for the Common Properties.

B. The services of a person or firm to manage its affairs (herein called "Manager"), to the extent deemed advisable by the Board, as well as such other personnel as the Board shall determine shall be necessary or proper for the operation of the Common Properties, whether such personnel are employed directly by the Board or are furnished by the Manager. All persons employed to manage or assist in the management or maintenance of the Common Properties shall be employed at the will of the Board; provided that a manager may be employed for successive periods not exceeding a three (3) year term in each period. The Board may delegate any of its duties, powers or functions relating to the daily administrative affairs of the Association to any person or firm designated by the Board to act as Manager.

C. The services of a person or firm to provide security for the Development to the extent and in such manner (fixed or roving or a combination thereof) as allowed by law and as determined by the Board to be necessary or proper.

D. Legal and accounting services necessary or advisable in the operation of the Common Properties and the enforcement of this Declaration, these Bylaws, and any Rules and Regulations made pursuant thereto.

E. Officers and Directors Liability Insurance covering the Officers and Directors of the Association acting in such capacity.

F. A fidelity bond naming the Manager, and such other persons as may be designated by the Board, as principals, and the Board, Association, and Members, as obligees, in an amount to be determined from time to time by the Board.

G. Painting, maintenance, repair, replacement and landscaping of the Common Properties. The Board shall also have the exclusive right from time to time to acquire and dispose of by sale or otherwise, and without the necessity of approval by any Member, furnishings and equipment and other personal property for the Common Properties, and to provide maintenance, repair and replacement thereof.

H. Any other materials, supplies, labor, services, maintenance, repairs, structural alterations, insurance, taxes, or assessments that the Board is required to secure or pay for pursuant to the terms of the Declaration, these Bylaws, or any Rules or Regulations promulgated hereunder or which, in its opinion, shall be necessary or advisable for the operation of the Common Properties or for the enforcement of the Declaration, these Bylaws, or the Rules and Regulations.

The Board shall have the exclusive right to contract for all goods, services, including security personnel, and insurance, payment for which is to be made a Common Expense. The provision shall not be construed to prohibit the Board from delegating such authority to the Manager, as it deems proper.

5.08 Additional Powers of the Board. The Board shall have the right to acquire, operate, lease, manage, mortgage, and deal with the Common Properties as may be necessary or convenient in the operation and management of the Common Properties, and in accomplishing the purposes set forth herein. The Board shall not have the right to sell or trade Common Properties. The Board or any managing agent or entity designated by the Board shall be deemed the agent of the Members and as such shall manage, maintain, and improve the Common Properties and also collect, conserve, allocate, and expend money received from the Members in a manner consistent with such agent's relationship and in conformity with this Declaration, these Bylaws, and the Rules and Regulations.

5.09 Meeting of the Board. Meetings of the Board shall be held at such places within or without the State of Tennessee as the Board shall determine. Three (3) members of the Board shall constitute a quorum, and if a quorum is present, the decision of a majority of those present shall be the

act of the Board. Meetings of the Board shall be chaired by the President of the Association and the minutes shall be recorded by the Secretary of the Association, whether said Secretary is a member of the Board or not. The Board shall annually elect all of the officers set forth in Section 6.05 hereof. The meeting for the election of officers shall be held at a meeting of the Board to be held immediately following the annual meeting of the Association. Any action required to be or which may be taken by the Board may be taken without a meeting of the Board pursuant to a written consent, setting forth the action so taken, signed by all members of the Board.

5.10 Special Meetings. Special meetings of the Board may be called by the President of the Association or by any two (2) Board members.

5.11 Notice of Meetings. Regular meetings of the Board may be held without call or notice. The person or persons calling a special meeting of the Board shall, at least ten (10) days before the meeting, give notice thereof by any usual means of communication. Such notice need not specify the purpose for which the meeting is called. If an agenda is prepared for such a meeting, the meeting need not be restricted to discussions of those items listed on the agenda.

5.12 Waiver of Notice. Any members of the Board may, at any time, waive notice of any meeting of the Board in writing, and such waiver shall be deemed equivalent to the giving of such notice. Attendance by a member of the Board at any meeting thereof shall constitute a waiver of notice of such meeting unless a Board member attends the meeting for the express purpose of objecting to the transaction of any business because the meeting was not lawfully called and does so object by delivering a written document to that effect.

5.13 Notice of Election. After the election of the Board to succeed the first Board, the Secretary of the Association shall execute and, where desirable, acknowledge and record a certificate stating the names of all of the members of the then Board, provided that, in the event of the disability or other incapacity of the Secretary, the President of the Association shall be empowered to execute the aforesaid certificate. The certificate shall be conclusive evidence thereof in favor of all persons who rely thereon in good faith.

5.14 Fiscal Year. The fiscal year of the Association shall be determined by the Board.

5.15 Special Committees. The Board, by resolution duly adopted, may designate one or more special committees, including without limitation an Architectural Review Committee, each committee to consist of two (2) or more Members appointed by the Board, which, to the extent provided in said resolution, shall have and may exercise the powers set forth in said resolution. The Board may also rescind any such resolution by a further resolution duly adopted. The Developer shall perform the functions of all Special Committees until such time as provided in Section 5.02 hereof. Such Special Committee or Committees shall have such name or names as may be determined from time to time by the Board. Such Special Committees shall keep regular minutes of their proceedings and report the same to the Board when required. The Board may appoint Members to fill vacancies on Special Committees.

5.16 Rules and Regulations. The Board shall have the power and right to adopt and amend rules and regulations for the purpose of governing the details of the operation and use of the

Property and setting forth restrictions on, and requirements respecting the use and maintenance of the Property. Copies of the Rules and Regulations shall be furnished to each Member prior to the time the same shall become effective.

5.17 Limitation on Capital Additions, Etc. The Board shall authorize no structural alterations, capital additions to, or capital improvements of the Property, any of which require an expenditure in excess of five thousand dollars (\$5,000.00) without approval of a majority of the votes of those Members who are present or represented at any annual or special meeting of the Association duly called for such purpose; or in excess of ten thousand dollars (\$10,000.00) without approval of sixty-seven percent (67%) of the votes of those Members who are present or represented at any annual or special meeting of the Association duly called for such purpose; provided, however, that the Board shall have the power to make any such structural alterations, capital additions to, or capital improvements of, the Property as are necessary, in the Board's reasonable judgment, to preserve or maintain the integrity thereof without obtaining such approval, if in the opinion of the Board an emergency exists which should be corrected before a meeting of the Association could be reasonably called and held.

5.18 Failure to Insist on Strict Performance Not Waiver. The failure of the Board or its agents to insist, in any one or more instances, upon the strict performance of any of the terms, covenants, conditions, or restrictions in the Declaration, these Bylaws, or the Rules and Regulations, or to exercise any right or option herein contained, to serve any notice, or to institute any action, shall not be construed as a waiver or a relinquishment, for the future, of such term, covenant, condition, restriction, right, option, or notice; but such term, covenant, condition, restriction, right, option, or notice, shall remain in full force and effect.

ARTICLE VI **THE ASSOCIATION; MEETINGS, OFFICERS, ETC.**

6.01 Quorum. The presence in person or by proxy at any meeting of the Association of either fifty percent (50%) of the Members or Members (including the Developer), in response to notice to all Members properly given in accordance with Section 6.02 or 6.03 of these Bylaws, as the case may be, shall constitute a quorum. Unless otherwise expressly provided herein, any action may be taken at any meeting of the Association upon the affirmative vote of Members entitled to cast a majority of the votes which are represented at such meeting.

6.02 Annual Meeting. There shall be an annual meeting of the Association on the first Monday of February at 6:00 P.M. at such reasonable place or other time (but not more than sixty (60) days before or after such date) as may be designated by written notice of the Board delivered to the Members not less than fifteen (15) days prior to the date fixed for said meeting. At or prior to the annual meeting, the Board shall furnish to the Members; (1) a budget for the coming fiscal year that shall itemize the estimated Common Expenses of the coming fiscal year that shall itemize the estimated allocation thereof to each Member; and (2) a statement of the Common Expenses itemizing receipts and disbursements for the previous and, if then available, for the current fiscal year, together with the allocation thereof to each Member. Within ten (10) days after the annual meeting, the budget statement shall be delivered to the Members who were not present at the annual meeting if not previously provided. The Developer, or its successors or assigns, shall have the right to approve or disapprove the

budget for the coming year for a period of ten (10) years after the date on which the first Board is elected to succeed the Developer pursuant to Section 5.02 hereof.

6.03 Special Meeting. Special meetings of the Association may be held at any time and at any reasonable place to consider matters which, by the terms hereof, require the approval of all or some of the Members, or for any other reasonable purpose. Special meetings may be called by a majority of the Board, or by at least ten percent (10%) of the Members by written notice, delivered to all Members not less than thirty (30) days prior to the date fixed for said meeting. The notice shall specify the date, time, and place of the meeting, and the matters to be considered.

6.04 Parliamentary Rules. Robert's Rules of Order (latest edition) shall govern the conduct of the Association meetings when not in conflict with these Bylaws or other such rules adopted by the Board.

6.05 Officers. The officers of the Association shall be a Chairman of the Board, President, Vice-President, Secretary, and Treasurer. The Developer may, in its sole discretion, designate individuals to fill these positions during the period that the Developer is performing the functions of the Board pursuant to Section 5.02 hereof. Such officers designated by the Developer need not be Members, and may be removed and replaced by the Developer at will. The Developer shall determine the scope of the authority of each such designated officer.

Once the Developer has turned over authority to a successor Board pursuant to Section 5.03 hereof, the following provisions shall become applicable: Each officer shall be required to be a Member, and the President must be a member of the Board. No officer shall receive compensation for serving as such. Officers shall be annually elected by the Board and may be removed and replaced by the Board. In the event an office becomes vacant due to an officer ceasing to be a Member, or due to the death or disability of an officer, or for any other reason, the Board shall immediately name a successor to that office to serve out the remainder of the term. The Board may, in its discretion, require that officers be subject to fidelity bond coverage.

A. Chairman of the Board. The Chairman of the Board shall be the chief executive officer of the Association, and he or she shall preside at all meetings of the Association and of the Board and may exercise the powers ordinarily allocable to the presiding officer of an association, including the appointment of committees. He or she shall have the authority and power to execute on behalf of the Association contracts, notes, bonds, mortgages, deeds of trust, security deeds, leases, waivers of liens, and other documents and instruments arising in the ordinary course of business.

B. President. The President shall be the chief operating officer of the Association and in the absence of the Chairman of the Board, he or she shall preside at all meetings of the Association and of the Board and may exercise the powers ordinarily allocable to the presiding officer of an association, including the appointment of committees. He or she shall have the authority and power to execute on behalf of the Association contracts, notes, bonds, mortgages, deeds of trust, security deeds, leases, waivers of liens, and other documents and instruments arising in the ordinary course of business.

C. Vice-President. In the absence or inability of the President, the Vice-President shall perform the functions of the President.

D. Secretary. The Secretary shall keep the minutes of all proceedings of the Board and of the meetings of the Association, and shall keep such books and records as may be necessary and appropriate for the records of the Association and the Board, including the minute book wherein the resolutions shall be recorded.

E. Treasurer. The Treasurer shall be responsible for the fiscal affairs of the Board and the Association, but may delegate the daily handling of funds to the Manager and accounting to accountants selected by the Board.

ARTICLE VII

LIABILITY AND INDEMNIFICATION

7.01 Liability of Members of the Board and Officers. The members of the Board, the officers, and any agents and employees of the Association shall: (i) not be liable to the Members or Association as a result of their activities as such for any mistake of judgment, or otherwise, except for acts or omissions not in good faith or which involve intentional misconduct or a knowing violation of law; (ii) have no personal liability to a Member or any other person or entity under any agreement, instrument, or transaction entered into by them on behalf of the Members in their capacity as such; (iii) have no personal liability in tort to a Member or any other person or entity directly or imputed by virtue of acts performed by them as Board members and/or officers, except for acts or omissions not in good faith or which involve intentional misconduct or a knowing violation of law; and (iv) have no personal liability arising out of the use, misuse, or condition of the Property, or which might in any other way be assessed against or imputed to them as a result or by virtue of their capacity as such Board members and/or officers.

7.02 Indemnification by Association. To the extent now or hereafter permitted by applicable law, the Association shall indemnify and hold harmless any person, his or her heirs and personal representatives, from and against any and all personal liability, and all expenses, including without limitation counsel fees and court costs, incurred or imposed, or arising out of or in settlement of any threatened, pending, or completed action, suite, or proceeding, whether civil, criminal, administrative, or investigative instituted by any one or more Members or any other persons or entities, to which he or she shall be or shall be threatened to be made a party by reason of the fact that he or she is or was a member of the Board or an officer or agent or employee of the Association; provided, in the case of any settlement, that the Board shall have approved the settlement, which approval is not to be unreasonably withheld. Such right of indemnification shall not be deemed exclusive of any other rights to which such person may be entitled as a matter of law or agreement or by vote of the Association or the Board, or otherwise. The indemnification by the Association set forth in this Article VII shall be paid by the Board on behalf of the Association and shall constitute a Common Expense.

7.03 Costs of Suit in Actions Brought by One or More Members on Behalf of All Members. No suit shall be brought by one or more but less than all Members on behalf of all Members without approval of a majority of Members and, if approval is obtained, the plaintiffs' expenses, including reasonable counsel's fees and court costs, shall be a Common Expense unless such suit is

brought by one or more Members against other Members, the Association or against the Board, the officers, employees, or agents thereof, in their capacities as such, with the result that the ultimate liability asserted would, if proved, be borne by all Members as defendants, in which event the plaintiffs' expenses, including counsel's fees and court costs, shall not be charged as a Common Expense.

7.04 Notice of Suit and Opportunity to Defend. Suits brought against the Association, or the Board, or the officers, employees, or agents thereof, in their respective capacities as such, or the Common Properties as a whole, shall be directed to the President of the Association, who shall promptly give written notice thereof to the other members of the Board and any Mortgages, and shall be defended by the Board, and the Association and all Members shall have no right to participate other than through the Board in such defense. Suits against one or more, but less than all Members shall be directed to such Members, who shall promptly give written notice thereof to the Board and to the Mortgagees of the Lots affected, and shall be defended by such Members at their expense.

ARTICLE VIII **GENERAL PROVISIONS**

8.01 Businesses. Nothing contained in these Bylaws shall be construed to give the Board the authority to conduct any business for profit on behalf of the Association or any Member.

8.02 Amendment. These Bylaws may be amended, modified, or revoked in any respect from time to time by the Developer prior to the election of the first Board to succeed the Developer, and thereafter by not less than sixty-seven percent (67%) of the votes of those Members of the Association who are present or represented at a meeting duly called for that purpose, PROVIDED, HOWEVER, that the contents of these Bylaws shall always contain those particulars which are required to be contained herein by the laws of the State of Tennessee. At any such meeting the Developer shall have the number of votes as provided in Section 4.02 hereof. Notwithstanding the foregoing, any amendment shall not be required to be recorded with the Recorder's Office but must be kept on file with the Developer or the Secretary and available to all Members upon written request.

8.03 Notices. Any notice required to be sent to any Member under the provisions of these Bylaws shall be deemed to have been properly sent, and notice thereby given, when mailed, postpaid, to the last known address of the Member on the records of the Association at the time of such mailing. Notice to one of two or more co-owners of a Lot shall constitute notice to all co-owners. It shall be the obligation of every Member to immediately notify the Secretary in writing of any change of address. Any notice required to be sent to the Board, the Association, or any officer thereof, under the provisions of these Bylaws shall likewise be deemed to have been properly sent, and notice thereby given, when mailed, postpaid, to such entity or person at the following address:

Wagner Brothers Development, LLC
16062 Rankin Avenue
Dunlap, TN 37327

8.04 Conflict. In the event of any conflict between these Bylaws and the provisions of the Charter, the Charter shall control and govern. In case of any conflict between the Declaration and

these Bylaws, the Declaration shall control and govern. If there is any conflict between the Declaration and the Charter, the Declaration shall control and govern.

8.05 Nonwaiver of Covenants. No covenants, restrictions, conditions, obligations, or provisions contained in the Declaration or these Bylaws shall be deemed to have been abrogated or waived by reason of any failure to enforce the same, irrespective of the number of violations or breaches which may occur.

8.06 Agreements Binding. All agreements and determinations lawfully made by the Association in accordance with the procedures established in the Declaration and these Bylaws shall be deemed to be binding on all Members, their heirs, successors, and assigns.

8.07 Severability. The invalidity of any covenant, restriction, condition, limitation or any other provisions of these Bylaws, or of any part of the same, shall not impair or affect in any manner the validity, enforceability, or effect of the rest of these Bylaws.

8.08 Books and Records. The books, records, and papers of the Association shall at all times, during reasonable business hours, be subject to inspection by any Member. The Declaration, the Charter, and the Bylaws of the Association shall be available for inspection by any Member at the principal office of the Association, where copies may be purchased at reasonable costs.

ADOPTION OF BYLAWS

The undersigned as the Developer of the Common Properties hereby adopts the foregoing Bylaws of the Association, this 1st day of November, 2008.

WAGNER BROTHERS DEVELOPMENT, LLC

By: James L. Wagner
Name: James L. Wagner
Title: Chief Manager

JAMES L. WAGNER LAND COMPANY, LLC

By: James L. Wagner
Name: James L. Wagner
Title: Chief Manager

STATE OF TENNESSEE)
COUNTY OF SEQUATCHIE)

Before me, L. Diane Wagner, of the state and county aforesaid, personally appeared James L. Wagner, with whom I am personally acquainted (or proved to me on the basis of satisfactory evidence), and who, upon oath, acknowledged himself to be the managing member ___ of **WAGNER BROTHERS DEVELOPMENT, LLC**, and **JAMES L. WAGNER LAND COMPANY, LLC**, the within named bargainors, both Tennessee limited liability companies, and that he in such capacity, being authorized so to do, executed the foregoing instrument for the purpose therein contained by signing the name of the limited liability companies in such capacity.

1st day of November, 2008. **WITNESS** my hand and seal at office in Dunlap, Sequatchie County, Tennessee, this

My commission expires:

2-21-12


BK/PG: 253/195-235

08003045

41 FOR: AL - RESTRICTIVE COVENANTS	
TENNY BATCH: 24556	
11/12/2008 - 01:40 PM	
VALUE	0.00
MORTGAGE TAX	0.00
TRANSFER TAX	0.00
RECORDING FEE	195.00
DP FEE	2.00
REGISTER'S FEE	0.00
TOTAL AMOUNT	287.00
STATE OF TENNESSEE, SEQUATCHIE COUNTY	
CONNIE E GREEN	
REGISTER OF DEEDS	

L. Diane Wagner
Notary Public

[Affix Notarial Seal]



This Instrument Prepared By:

Wagner Brothers Land Company
16062 Rankin Avenue
Dunlap, TN 37327
423-949-7272

ASSIGNMENT OF DEVELOPER'S RIGHTS

THIS ASSIGNMENT OF DEVELOPER'S RIGHTS is by and among Wagner Brothers Development, LLC, a Tennessee Limited Liability Company, James L. Wagner Land Company, LLC, a Tennessee Limited Liability Company (collectively referred to as "Assignors") , and Tennessee Land and Nature Properties, LLC, a Tennessee Limited Liability Company (the "Assignee").

The Assignors executed that Amended and Restated Declaration of Covenants and Restrictions for Greenfields, Greenfields West, Greenfields South Bluff View Estates, and Stone Creek Cabins Subdivisions dated November 1, 2008 (the "Amended and Restated Declaration") and recorded the same at Book 253, Pages 195-235 in the Register of Deeds office in Sequatchie County, Tennessee.

The Assignors are the Developers pursuant to the terms and conditions of the Amended and Restated Declaration.

The Assignee is purchasing the remaining unsold portion of the real estate owned by the Assignors in The Fredonia Mountain Nature Resort.

The Assignors desire to assign all of their rights and obligations as Developers pursuant to the terms and conditions of the Amended and Restated Declaration to the end that the Assignee will become the Developer under the terms and conditions of the Amended and Restated Declaration effective as of the date hereof.

The Assignee desires to assume the said rights and obligations (subject to the terms of Section 1) of the Developers.

NOW THEREFORE, Assignors and Assignee agree as follows.

1. Assignment of Developers' Interest as Developer Under the Amended and Restated Declaration. Assignors assign all of their right, title and interest as Developers pursuant to the terms of the Amended and Restated Declaration from and after this date to Assignee. Assignee assumes the obligations of the Developer under the terms of the Amended and Restated Declaration from and after the date of this Agreement which obligations accrue on or after the date hereof. Notwithstanding anything to the contrary in this Assignment of Developer's Rights, Assignee does not assume obligations of the Developers that accrued prior to the date hereof, but may choose, in its sole discretion to perform one or more of such previously accrued obligations. Should Assignee elect to perform any one or more of such previously accrued obligations, the performance of the same shall in no way obligate the Assignee to perform any other of the previously accrued obligations unless the Assignee, in its sole discretion elects to perform the same.

2. INTENTIONALLY DELETED.

3. Parties Bound. This agreement shall be binding upon and inure to the benefit of the parties, their heirs, successors, and assignees.

4. Counterparts. This agreement may be executed in several counterparts, each of which shall be construed as an original.

5. No Third Party Beneficiaries Intended. It is not the intent of the Assignor or Assignee that any person or entity be a third party beneficiary of this Assignment

6. Modifications. None of the provisions of this agreement may be waived, changed or altered except by instrument in writing signed by all parties. Except as modified and amended, the lease shall remain in full force and effect.

AS EVIDENCE of their agreement, the parties have executed this agreement as of November 9, 2010.

ASSIGNORS:

WAGNER BROTHERS DEVELOPMENT, LLC

BY: James L. Wagner Chief Manager
(James L. Wagner)

JAMES L. WAGNER LAND COMPANY, LLC

BY: James L. Wagner Chief Manager
(James L. Wagner)

TENNESSEE LAND AND NATURE PROPERTIES, LLC

BY: Craig Smith Member
(Craig Smith)

BY: Scott Edens Member
(Scott Edens)

BY: Donny Howard Member
(Donny Howard)


BY: Jason Willard Member
(Jason Willard)

BY: Ricky Hartman Member
(Ricky Hartman)

STATE OF Tenn
COUNTY OF HAMILTON

Before me, the undersigned, a Notary Public in and for the State of Tenn at large, personally appeared **JAMES L. WAGNER**, ~~individually~~ and as Chief Manager of Wagner Brothers Development, LLC, with whom I am personally acquainted and who, upon oath, acknowledged himself to be the Chief Manager of **WAGNER BROTHERS DEVELOPMENT, LLC**, the within named bargainor, and that he as such Chief Manager, being authorized so to do, executed the foregoing instrument for the purposes therein contained by the said James L. Wagner signing the name of the company by himself as the Chief Manager.

WITNESS my hand and official seal, this 8th day of November, 2010.



Commission Expires: 8-25-12

STATE OF Tenn
COUNTY OF HAMILTON

Before me, the undersigned, a Notary Public in and for the State of Tenn at large, personally appeared **JAMES L. WAGNER**, ~~individually~~ and as Chief Manager of James L. Wagner Land Company, LLC, with whom I am personally acquainted and who, upon oath, acknowledged himself to be the Chief Manager of **JAMES L. WAGNER LAND COMPANY, LLC**, the within named bargainor, and that he as such Chief Manager, being authorized so to do, executed the foregoing instrument for the purposes therein contained by the said James L. Wagner signing the name of the company by himself as the Chief Manager.

WITNESS my hand and official seal, this 8th day of November, 2010.




NOTARY PUBLIC

My Commission Expires: 8-25-12

STATE OF GEORGIA)
COUNTY OF CATOOSA)

Before me, the undersigned, a Notary Public in and for the State of Georgia at large, personally appeared **CRAIG SMITH**, individually and as Member of **TENNESSEE LAND AND NATURE PROPERTIES, LLC**, with whom I am personally acquainted and who, upon oath, acknowledged himself to be a Member of **TENNESSEE LAND AND NATURE PROPERTIES, LLC**, the within named bargainor, and that he as such Member, being authorized to do so, executed the foregoing instrument for the purposes therein contained by the said Craig Smith signing the name of the company by himself as a Member.

WITNESS my hand and official seal, this 9 day of November, 2010.




Sherry Zimmerman
NOTARY PUBLIC

My Commission Expires: 2/22/2013

STATE OF GEORGIA
COUNTY OF CATOOSA

Before me, the undersigned, a Notary Public in and for the State of Georgia at large, personally appeared **SCOTT EDENS**, individually and as Member of **TENNESSEE LAND AND NATURE PROPERTIES, LLC**, with whom I am personally acquainted and who, upon oath, acknowledged himself to be a Member of **TENNESSEE LAND AND NATURE PROPERTIES, LLC**, the within named bargainor, and that he as such Member, being authorized to do so, executed the foregoing instrument for the purposes therein contained by the said Scott Edens signing the name of the company by himself as a Member.

WITNESS my hand and official seal, this 9 day of November, 2010.



Sherry Zimmerman
NOTARY PUBLIC

My Commission Expires: 2/22/2013

STATE OF GEORGIA)
COUNTY OF CATOOSA)


Before me, the undersigned, a Notary Public in and for the State of Georgia at large, personally appeared **DONNY HOWARD**, individually and as Member of **TENNESSEE LAND AND NATURE PROPERTIES, LLC**, with whom I am personally acquainted and who, upon oath, acknowledged himself to be a Member of **TENNESSEE LAND AND NATURE PROPERTIES, LLC**, the within named bargainor, and that he as such Member, being authorized to do so, executed the foregoing instrument for the purposes therein contained by the said Donny Howard signing the name of the company by himself as a Member.

WITNESS my hand and official seal, this 9 day of November, 2010.

Sherry Zimmerman
NOTARY PUBLIC

My Commission Expires: 2/22/2013

STATE OF GEORGIA
COUNTY OF CATOOSA




Before me, the undersigned, a Notary Public in and for the State of Georgia at large, personally appeared **JASON WILLARD**, individually and as Member of **TENNESSEE LAND AND NATURE PROPERTIES, LLC**, with whom I am personally acquainted and who, upon oath, acknowledged himself to be a Member of **TENNESSEE LAND AND NATURE PROPERTIES, LLC**, the within named bargainor, and that he as such Member, being authorized to do so, executed the foregoing instrument for the purposes therein contained by the said Jason Willard signing the name of the company by himself as a Member.

WITNESS my hand and official seal, this 9 day of November, 2010.

Sherry Zimmerman
NOTARY PUBLIC


My Commission Expires: 2/22/2013



STATE OF GEORGIA)
COUNTY OF CATOOSA)

Before me, the undersigned, a Notary Public in and for the State of Georgia at large, personally appeared **RICKY HARTMAN**, individually and as Member of **TENNESSEE LAND AND NATURE PROPERTIES, LLC**, with whom I am personally acquainted and who, upon oath, acknowledged himself to be a Member of **TENNESSEE LAND AND NATURE PROPERTIES, LLC**, the within named bargainor, and that he as such Member, being authorized to do so, executed the foregoing instrument for the purposes therein contained by the said Ricky Hartman signing the name of the company by himself as a Member.

WITNESS my hand and official seal, this 9 day of November, 2010.



Sherry Zimmerman
NOTARY PUBLIC

My Commission Expires: *2/22/2013*

assignment of developer's rights-2.doc

BK/PG: 279/183-188
10002391

6 POS : AL - ASSIGNMENT	
CONNIE BATCH: 31120	
11/12/2010 - 09:47 AM	
VALUE	0.00
MORTGAGE TAX	0.00
TRANSFER TAX	0.00
RECORDING FEE	30.00
DP FEE	2.00
ARCHIVE FEE	0.00
TOTAL AMOUNT	32.00
STATE of TENNESSEE, SEQUATCHIE COUNTY	
CONNIE E GREEN	
REGISTER OF DEEDS	

Prepared By:
Maddox & Anderson PLLC
835 Georgia Ave.
6th Floor
Chattanooga, TN. 37402

Roy C. Maddox Jr.

SPEARS, MOORE, REDMAN, + WILLIAMS PC.

801 BOARD ST. Suite 600

CHATT. TN. 37402

**AMENDMENT AND SUPPLEMENT TO THE
AMENDED AND RESTATED DECLARATION
OF COVENANTS AND RESTRICTIONS FOR
GREENFIELDS, GREENFIELDS WEST, GREENFIELDS SOUTH,
BLUFF VIEW ESTATES AND STONE CREEK CABINS SUBDIVISIONS**

THIS AMENDMENT AND SUPPLEMENT TO THE AMENDED AND RESTATED DECLARATION OF COVENANTS AND RESTRICTIONS FOR GREENFIELDS, GREENFIELDS WEST, GREENFIELDS SOUTH, BLUFF VIEW ESTATES, AND STONE CREEK CABINS SUBDIVISIONS (hereinafter the "Amendment and Supplement to Declaration") made this 23rd day of February, 2011, by TENNESSEE LAND AND NATURE PROPERTIES, LLC, a Tennessee limited liability company.

WITNESSETH:

WHEREAS, Wagner Brothers Development, LLC and James L. Wagner Land Company, LLC previously subjected the tracts located in Greenfields, Greenfields West, Greenfields South, Bluff View Estates and Stone Creek Cabins subdivisions to the terms of the Amended and Restated Declaration of Covenants and Restrictions for Greenfields, Greenfields West, Greenfields South, Bluff View Estates and Stone Creek Cabins Subdivisions recorded in Book 253, Pages 195-235 in the Office of the Register of Deeds in Sequatchie County, Tennessee (hereinafter the "Declaration"); and

WHEREAS, pursuant to that Assignment of Developer's Rights dated November 9, 2010 and recorded in Book 279, Pages 183-188 in the office of the Register of Deeds of Sequatchie County, Tennessee, Tennessee Land and Nature Properties, LLC is the successor in interest to Wagner Brothers Development, LLC and James C. Wagner Land Company, LLC; and

WHEREAS, pursuant to Section 1.19 of the Declaration, additions to the Property as defined in the Declaration may be made by the Developer and subjected to the Declaration or to any supplemental declaration; and

WHEREAS, pursuant to Section 9.02 of the Declaration, the Declaration may be amended, modified, or revoked in any respect from time to time by the Developer prior to the date that the governing authority for the Development is transferred from the Developer to the Board in accordance with the Bylaws; and

WHEREAS, the governing authority for the Development has not yet been transferred from the Developer to the Board; and

WHEREAS, Tennessee Land and Nature Properties, LLC desires to supplement the Declaration by subjecting to the Declaration the additional property listed on Exhibit A ("Additional Properties") attached hereto and to amend the Declaration to allow for certain notices to be sent via email;

NOW, THEREFORE, the Declaration is hereby supplemented and amended in the following respects:

The Declaration is supplemented as follows:

Tennessee Land and Nature Properties, LLC hereby subjects the additional real property described in Exhibit A, and such further additions thereto as may hereafter be made, to the terms of the Declaration and declares that the same is and shall be held, transferred, sold, conveyed, leased, occupied and used subject to all of the terms and conditions set forth in the Declaration.

The Declaration is amended as follows:

Section 9.03 of the Declaration is deleted in its entirety and the following new Section 9.03 is added in lieu thereof.

9.03 Notices. Any notice required to be sent to any Owner or Mortgagee under the provisions of this Declaration shall be deemed to have been properly sent, and notice thereby given, when mailed, postpaid, to the last known address of the Owner or Mortgagee on the records of the Association at the time of such mailing or when emailed to the last known email address of the Owner or Mortgagee on the records of the Association at the time of such emailing. Notice to one of two or more co-owners of a Lot shall constitute notice to all co-owners. It shall be the obligation of every Owner to immediately notify the Secretary in writing of any change of address. Any notice required to be sent to the Board, the Association or any officer thereof, or the Developer under the provisions of this Declaration shall be deemed to have been properly sent, and notice thereby given, when mailed, postpaid, to such entity or person at the following address:

Tennessee Land and Nature Properties, LLC
16062 Rankin Avenue
Dunlap TN 37327

This Amendment and Supplement to Declaration shall become effective upon its recording in the office of the Register of Sequatchie County, Tennessee.

IN WITNESS WHEREOF, the Developer has executed, or caused to have executed by its duly authorized officers, this Amendment and Supplement to Declaration on the date first above written.

**TENNESSEE LAND AND NATURE
PROPERTIES, LLC**

By: [Signature]
Name: Craig E. Smith
Title: President

STATE OF TENNESSEE)
COUNTY OF SEQUATCHIE)

Before me, Terry Teeters, of the state and county aforesaid, personally appeared Craig E. Smith, with whom I am personally acquainted (or proved to me on the basis of satisfactory evidence), and who, upon oath, acknowledged himself to be the president of Tennessee Land and Nature Properties, LLC, the within named bargainor, a Tennessee limited liability company, and that he in such capacity, being authorized to do so, executed the foregoing instrument for the purpose therein contained by signing the name of the limited liability company by himself in such capacity.

24 WITNESS my hand and seal at office in Dunlap, Sequatchie County, Tennessee, this day of February, 2011.

Terry Lynn Teeters
Notary Public

[Affix Notarial Seal]

My commission expires:

12-26-11




EXHIBIT A
(Additional Properties)

Greenfields West Lots:

1. Plat Book: C Page: 349
 1. Lot 277, Lot 276, Lot 275, Lot 274, Lot 273
2. Plat Book: C Page: 351
 1. Lot 290, Lot 288, Lot 287, Lot 286, Lot 285, Lot 284, Lot 283, Lot 282, Lot 281, Lot 280, Lot 279, Lot 278
3. Plat Book: C Page: 350
 1. Lot 295, Lot 296, Lot 297, Lot 298, Lot 299, Lot 300, Lot 301, Lot 302, Lot 303, Lot 304, Lot 305, Lot 306, Lot 307, Lot 308, Lot 309
4. Plat Book: C Page: 348
 1. Lot 253, Lot 254, Lot 255, Lot 256, Lot 257, Lot 258, Lot 260, Lot 261, Lot 262
5. Plat Book: C Page: 353
 1. Lot 291, Lot 292, Lot 293, Lot 294
6. Plat Book: C Page: 347
 1. Lot 263, Lot 264, Lot 264-A, Lot 265, Lot 266, Lot 267, Lot 268, Lot 269, Lot 270, Lot 271

Homes constructed on the above Greenfields West Lots shall contain not less than 1,600 square feet for a single level home and 2,000 square feet for a two-level home.

Greenfields Lots:

1. Plat Book: C Page: 352
 1. Lot LG-1, Lot LG-2, Lot LG-3, Lot LG-4, Lot LG-5

Homes constructed on the above Greenfields Lots shall contain not less than 2,200 square feet for a single level home and 3,200 square feet for a two-level home.

BK/PG: 282/325-328

11000420

4 PGS : AL - RESTRICTION AMENDMENT	
TERRY HATCH: 31852	
02/24/2011 - 10:49 AM	
VALUE	0.00
MORTGAGE TAX	0.00
TRANSFER TAX	0.00
RECORDING FEE	20.00
LP FEE	2.00
ARCHIVE FEE	0.00
TOTAL AMOUNT	22.00
STATE OF TENNESSEE, SEQUATCHIE COUNTY	
CONNIE E GREEN	
REGISTER OF DEEDS	

Book 282 Page 328

Prepared by:
Craig Smith | Land in TN
16062 Rankin Ave., Dunlap, TN 37327

**AMENDMENT AND SUPPLEMENT TO THE DECLARATION OF COVENANTS AND
RESTRICTIONS FOR GREENFIELDS, GREENFIELDS WEST, GREENFIELDS
SOUTH, BLUFF VIEW ESTATES AND STONE CREEK CABINS**

THIS AMENDMENT AND SUPPLEMENT TO THE DECLARATION OF COVENANTS AND RESTRICTIONS FOR GREENFIELDS, GREENFIELDS WEST, GREENFIELDS SOUTH, BLUFF VIEW ESTATES, AND STONE CREEK CABINS SUBDIVISION and AMENDED AND RESTATED DECLARATION OF COVENANTS AND RESTRICTIONS FOR GREENFIELDS, GREENFIELDS WEST, GREENFIELDS SOUTH, BLUFF VIEW ESTATES, AND STONE CREEK CABINS SUBDIVISION, (hereinafter the "Amendment and Supplement to Declaration") is made this the 30th day of October, 2011, by LAND IN TENNESSEE, LLC, a limited liability company, successor under Articles of Name Change of TENNESSEE LAND & NATURE PROPERTIES, LLC, a Tennessee limited liability company.

WITNESSETH:

WHEREAS, Wagner Brothers Development, LLC and James L. Wagner Land Company, LLC, previously subjected the tracts located within Greenfields, Greenfields West, Greenfields South, Bluff View Estates and Stone Creek Cabins to Declaration of Covenants and Restrictions which are respectively: (a) Greenfields Subdivision/Greenfields Estates dated December 3, 1999, recorded in Miscellaneous Book 54, page 579, and amended on September 22, 2003, recorded in Book 162, page 365, and Book 163, page 278; (b) Bluff View Estates Subdivision dated March 11, 2002, recorded in Misc. Book 60, page 766; and © Stone Creek Cabins Subdivision dated November 20, 2002, recorded in Misc. Book 63, page 160, all recorded in the Register's Office of Sequatchie County, Tennessee; and

WHEREAS, each Declaration of Covenants and Restrictions for the respective Subdivisions/Estates referenced above allowed the Developer to amend, modify or merge the Covenants and Restrictions; and

WHEREAS, Wagner Brothers Development, LLC and James L. Wagner Land Company, LLC, filed an Amended and Restated Declaration of Covenants and Restrictions for Greenfields,

Greenfields West, Greenfields South, Bluff View Estates, and Stone Creek Cabins Subdivision, dated November 1, 2008, in Record Book 253, page 195, Register's Office of Sequatchie County, Tennessee, which established the Fredonia Mountain Nature Resort Homeowner's Association; and

WHEREAS, pursuant to the Assignment of Developer's Rights dated November 9, 2010 and recorded in Record Book 279, Page 183-188 in the office of the Register of Deeds of Sequatchie County, Tennessee, Land in Tennessee, LLC, successor under Articles of Name Change of Tennessee Land and Nature Properties, LLC is the successor in interest to Wagner Brothers Development, LLC and James C. Wagner Land Company, LLC; and

WHEREAS, pursuant to Section 1.19 of the Declaration, in Record Book 253, page 195, ROSCT, provides that additions to the Property as defined in the Declaration may be made by the Developer and subject to the Declaration or any supplemental Declaration; and

WHEREAS pursuant to Section 9.02 of the Declaration, recorded in Record Book 253, page 195, ROSCT, provides that the Declaration may be amended, modified, or revoked in any respect from time to time by the Developer prior to the date that the governing authority for the Development from the Developer to the Board in accordance with the Bylaws; and

WHEREAS, the governing authority for the Development has not yet been transferred from the Developer to the Board; and

WHEREAS, **LAND IN TENNESSEE, LLC**, desires to supplement the Declarations by subjecting all the property in the Greenfields, Greenfields West, Greenfields South, Bluff View Estates, and Stone Creek Cabins Subdivision as described on the attached Exhibit "A" to the Declarations as recorded in Record Book 253, page 195, and Record Book 282, page 325, all in the Register's Office of Sequatchie County, Tennessee.

NOW THEREFORE, the Declarations for Greenfields, Greenfields West, Greenfields South, Bluff View Estates, and Stone Creek Cabins Subdivision are hereby supplemented and amended in the following respects:


All property within Greenfields/Greenfields Subdivision/Greenfields Estates, Greenfields

West, Greenfields South, Bluff View Estates, and Stone Creek Cabins Subdivisions as shown or described on Exhibit "A" attached hereto shall be included subject to the Declaration and Restrictions as recorded in Record Book 253, page 195 and Record Book 282, page 325 and made a part of the Fredonia Mountain Nature Resort Homeowner's Association, Inc., as developed in Record Book 253, page 195 and amended in Record Book 282, page 325, Register's Office of Sequatchie County, Tennessee.

This Amendment and Supplement to Declaration shall become effective upon its recording in the office of the Register of Sequatchie County, Tennessee.

IN WITNESS WHEREOF, the Developer has executed, or caused to have executed by its duly authorized officers, this Amendment and Supplement to Declaration on the date first above written.

LAND IN TENNESSEE, LLC a limited liability company, successor under Articles of Name Change of TENNESSEE LAND & NATURE PROPERTIES, LLC LLC

BY: 
CRAIG E. SMITH, Chief Manager of Land in Tennessee, LLC.

STATE OF TENNESSEE }
COUNTY OF SEQUATCHIE }

Before me, the undersigned, a Notary Public in and for the State of Tennessee at large, personally appeared **CRAIG E. SMITH**, Chief Manager of LAND IN TENNESSEE, LLC, with whom I am personally acquainted and who, upon oath, acknowledged himself to be the Chief Manager of LAND IN TENNESSEE, LLC, the within named bargainor, and that he as such Chief Manager, being authorized so to do, executed the foregoing instrument for the purposes therein contained by the said Craig E. Smith signing the name of the company by himself as the Chief Manager.

WITNESS my hand and official seal, this 30th day of October, 2011

My Commission Expires: 12-2-14


NOTARY PUBLIC



BK/PG: 290/520-522
11002388

3 PGS - AL - RESTRICTION AMENDMENT	
TERRY BATCH 33808	11/29/2011 10:17 AM
VALUE	0.00
MORTGAGE TAX	0.00
TRANSFER TAX	0.00
RECORDING FEE	15.00
ARCHIVE FEE	0.00
DP FEE	2.00
REGISTER'S FEE	0.00
TOTAL AMOUNT	17.00

STATE OF TENNESSEE, SEQUATCHIE COUNTY
CONNIE E GREEN
REGISTER OF DEEDS

3

Book 290 Page 522

**AMENDMENT AND SUPPLEMENT TO THE DECLARATION OF COVENANTS AND
RESTRICTIONS FOR GREENFIELDS, GREENFIELDS WEST, GREENFIELDS
SOUTH, BLUFF VIEW ESTATES AND STONE CREEK CABINS**

THIS AMENDMENT AND SUPPLEMENT TO THE DECLARATION OF COVENANTS AND RESTRICTIONS FOR GREENFIELDS, GREENFIELDS WEST, GREENFIELDS SOUTH, BLUFF VIEW ESTATES, AND STONE CREEK CABINS SUBDIVISION and AMENDED AND RESTATED DECLARATION OF COVENANTS AND RESTRICTIONS FOR GREENFIELDS, GREENFIELDS WEST, GREENFIELDS SOUTH, BLUFF VIEW ESTATES, AND STONE CREEK CABINS SUBDIVISION, (hereinafter the "Amendment and Supplement to Declaration") is made this the 1st day of December, 2011, by **LAND IN TENNESSEE, LLC, a limited liability company, successor under Articles of Name Change of TENNESSEE LAND & NATURE PROPERTIES, LLC**, a Tennessee limited liability company.

WITNESSETH:

WHEREAS, Wagner Brothers Development, LLC and James L. Wagner Land Company, LLC, previously subjected the tracts located within Greenfields, Greenfields West, Greenfields South, Bluff View Estates and Stone Creek Cabins to Declaration of Covenants and Restrictions which are respectively: (a) Greenfields Subdivision/Greenfields Estates dated December 3, 1999, recorded in Miscellaneous Book 54, page 579, and amended on September 22, 2003, recorded in Book 162, page 365, and Book 163, page 278; (b) Bluff View Estates Subdivision dated March 11, 2002, recorded in Misc. Book 60, page 766; and © Stone Creek Cabins Subdivision dated November 20, 2002, recorded in Misc. Book 63, page 160, all recorded in the Register's Office of Sequatchie County, Tennessee; and

WHEREAS, each Declaration of Covenants and Restrictions for the respective Subdivisions/Estates referenced above allowed the Developer to amend, modify or merge the Covenants and Restrictions; and

WHEREAS, Wagner Brothers Development, LLC and James L. Wagner Land Company, LLC, filed an Amended and Restated Declaration of Covenants and Restrictions for Greenfields,

RECORDED TO ADD EXHIBIT "A" to Prior Dec-Book 290 Pg 520 (2)

*Instrument Prepared By
AUSTIN, DAVIS & MITCHELL
P.O. Box 688
Dunlap, TN 37327*

Greenfields West, Greenfields South, Bluff View Estates, and Stone Creek Cabins Subdivision, dated November 1, 2008, in Record Book 253, page 195, Register's Office of Sequatchie County, Tennessee, which established the Fredonia Mountain Nature Resort Homeowner's Association; and

WHEREAS, pursuant to the Assignment of Developer's Rights dated November 9, 2010 and recorded in Record Book 279, Page 183-188 in the office of the Register of Deeds of Sequatchie County, Tennessee, Land in Tennessee, LLC, successor under Articles of Name Change of Tennessee Land and Nature Properties, LLC is the successor in interest to Wagner Brothers Development, LLC and James C. Wagner Land Company, LLC; and

WHEREAS, pursuant to Section 1.19 of the Declaration, in Record Book 253, page 195, ROSCT, provides that additions to the Property as defined in the Declaration may be made by the Developer and subject to the Declaration or any supplemental Declaration; and

WHEREAS pursuant to Section 9.02 of the Declaration, recorded in Record Book 253, page 195, ROSCT, provides that the Declaration may be amended, modified, or revoked in any respect from time to time by the Developer prior to the date that the governing authority for the Development from the Developer to the Board in accordance with the Bylaws; and

WHEREAS, the governing authority for the Development has not yet been transferred from the Developer to the Board; and

WHEREAS, **LAND IN TENNESSEE, LLC.**, desires to supplement the Declarations by subjecting all the property in the Greenfields, Greenfields West, Greenfields South, Bluff View Estates, and Stone Creek Cabins Subdivision as described on the attached Exhibit "A" to the Declarations as recorded in Record Book 253, page 195, and Record Book 282, page 325, all in the Register's Office of Sequatchie County, Tennessee.

NOW THEREFORE, the Declarations for Greenfields, Greenfields West, Greenfields South, Bluff View Estates, and Stone Creek Cabins Subdivision are hereby supplemented and amended in the following respects:

All property within Greenfields/Greenfields Subdivision/Greenfields Estates, Greenfields

West, Greenfields South, Bluff View Estates, and Stone Creek Cabins Subdivisions as shown or described on Exhibit "A" attached hereto shall be included subject to the Declaration and Restrictions as recorded in Record Book 253, page 195 and Record Book 282, page 325 and made a part of the Fredonia Mountain Nature Resort Homeowner's Association, Inc., as developed in Record Book 253, page 195 and amended in Record Book 282, page 325, Register's Office of Sequatchie County, Tennessee.

This Amendment and Supplement to Declaration shall become effective upon its recording in the office of the Register of Sequatchie County, Tennessee.

IN WITNESS WHEREOF, the Developer has executed, or caused to have executed by its duly authorized officers, this Amendment and Supplement to Declaration on the date first above written.

LAND IN TENNESSEE, LLC a limited liability company, successor under Articles of Name Change of **TENNESSEE LAND & NATURE PROPERTIES, LLC** **LLC**

BY: [Signature]
CRAIG E. SMITH, Chief Manager of Land in Tennessee, LLC.

STATE OF TENNESSEE }
COUNTY OF SEQUATCHIE }

Before me, the undersigned, a Notary Public in and for the State of Tennessee at large, personally appeared **CRAIG E. SMITH**, Chief Manager of LAND IN TENNESSEE, LLC, with whom I am personally acquainted and who, upon oath, acknowledged himself to be the Chief Manager of LAND IN TENNESSEE, LLC, the within named bargainor, and that he as such Chief Manager, being authorized so to do, executed the foregoing instrument for the purposes therein contained by the said Craig E. Smith signing the name of the company by himself as the Chief Manager.

WITNESS my hand and official seal, this 1st day of December, 2011.

My Commission Expires: 8-28-13

[Signature]
NOTARY PUBLIC




EXHIBIT A
PROPERTY SUBJECT TO THE DECLARATION

Greenfields

All property on the registered plat of "Greenfields" property of record in Plat Book B, page 112, and Plat Book B, Page 150, Register's Office of Sequatchie County, Tennessee

Greenfields West

All property on the registered plat of "Greenfields West" property of record in the following Plat Books in the Register's Office of Sequatchie County, Tennessee:

Plat Book B, page 112
Plat Book C, page 26
Plat Book C, page 123
Plat Book C, page 124
Plat Book C, page 136
Plat Book C, page 137
Plat Book C, page 138
Plat Book C, page 168
Plat Book C, page 170
Plat Book C, page 201
Plat Book C, page 202
Plat Book C, page 203
Plat Book C, page 222
Plat Book C, page 228
Plat Book C, page 301
Plat Book C, page 302
Plat Book C, page 347
Plat Book C, page 348
Plat Book C, page 349
Plat Book C, page 350
Plat Book C, page 351
Plat Book C, page 352
Plat Book C, page 353

Greenfields South

All property on the registered plat of "Greenfields South" property of record in the following Plat Books in the Register's Office of Sequatchie County, Tennessee:

Plat Book C, page 234
Plat Book C, page 235

Bluff View Estates

All property on the registered plat of "Bluff View Estates" property of record in the following Plat Books in the Register's Office of Sequatchie County, Tennessee:

Plat Book B, page 154
Plat Book B, page 174
Plat Book C, page 4
Plat Book C, page 21
Plat Book C, page 45
Plat Book C, page 51
Plat Book C, page 63
Plat Book C, page 107
Plat Book C, page 171
Plat Book C, page 252

Stone Creek Cabins

All property on the registered plat of "Bluff View Estates" property of record in the following Plat Books in the Register's Office of Sequatchie County, Tennessee:

Plat Book B, page 118
Plat Book B, page 147
Plat Book B, page 153
Plat Book B, page 158
Plat Book B, page 156
Plat Book B, page 171
Plat Book B, page 159
Plat Book C, page 94
Plat Book B, page 155
Plat Book B, page 180
Plat Book B, page 175
Plat Book C, page 5
Plat Book C, page 19
Plat Book C, page 53
Plat Book C, page 119
Plat Book C, page 52
Plat Book C, page 92
Plat Book C, page 134
Plat Book C, page 135
Plat Book C, page 154
Plat Book C, page 153
Plat Book C, page 231
Plat Book C, page 214
Plat Book C, page 215

Plat Book C, page 244
Plat Book C, page 246
Plat Book C, page 25
Plat Book C, page 274
Plat Book C, page 294
Plat Book C, page 213
Plat Book C, page 10
Plat Book C, page 371

BK/PG: 290/634-639	
11002411	
6 PGS. AL - AMENDMENT	
AVIS BATCH: 33825	12/01/2011 - 11:46 AM
VALUE	0.00
MORTGAGE TAX	0.00
TRANSFER TAX	0.00
RECORDING FEE	30.00
ARCHIVE FEE	0.00
DP FEE	2.00
REGISTER'S FEE	0.00
TOTAL AMOUNT	32.00
STATE OF TENNESSEE, SEQUATCHIE COUNTY	
CONNIE E GREEN	
REGISTER OF DEEDS	

Roy C. Maddox, Jr.
Spears, Moore, Rebman & Williams, PC
801 Broad Street, Suite 600
Chattanooga, TN 37402

BK/PG: 324/479-482

14002023

4 PGS:AL RESTRICTION AMENDMENT	
TERRY BATCH 41146	12/02/2014 - 03:48 PM
VALUE	0.00
MORTGAGE TAX	0.00
TRANSFER TAX	0.00
RECORDING FEE	20.00
ARCHIVE FEE	0.00
DP FEE	2.00
REGISTER'S FEE	0.00
TOTAL AMOUNT	22.00
STATE OF TENNESSEE, SEQUATCHIE COUNTY	
KENDRA BOYD	
REGISTER OF DEEDS	

**AMENDMENT TO THE
AMENDED AND RESTATED DECLARATION
OF COVENANTS AND RESTRICTIONS FOR
GREENFIELDS, GREENFIELDS WEST, GREENFIELDS SOUTH,
BLUFF VIEW ESTATES AND STONE CREEK CABINS SUBDIVISIONS**

THIS AMENDMENT TO THE AMENDED AND RESTATED DECLARATION OF COVENANTS AND RESTRICTIONS FOR GREENFIELDS, GREENFIELDS WEST, GREENFIELDS SOUTH, BLUFF VIEW ESTATES, AND STONE CREEK CABINS SUBDIVISIONS (hereinafter the "Amendment to Declaration") made this ____ day of _____, 2014, by **LAND IN TENNESSEE, LLC** a limited liability company, successor under Articles of Name Change of Tennessee Land and Nature Properties, LLC, a Tennessee limited liability company.

WITNESSETH:

WHEREAS, Wagner Brothers Development, LLC and James L. Wagner Land Company, LLC previously subjected the tracts located in Greenfields, Greenfields West, Greenfields South, Bluff View Estates and Stone Creek Cabins to Declaration of Covenants and Restrictions which are respectively: (a) Greenfields Subdivision/Greenfields Estates dated December 3, 1999, recorded in Misc. Book 54, page 579, and amended on September 22, 2003, recorded in Book 162, page 365, and Book 163, page 278; (b) Bluff View Estates Subdivision dated March 11, 2002, recorded in Misc. Book 60, page 766; and (c) Stone Creek Cabins Subdivision dated November 20, 2002, recorded in Misc. Book 63, page 160, all recorded in the Register's Office of Sequatchie County, Tennessee; and

WHEREAS, each Declaration of Covenants and Restrictions for the respective Subdivisions/Estates referenced above allowed the Developer to amend, modify or merge the Covenants and Restrictions; and

WHEREAS, Wagner Brothers Development, LLC and James L. Wagner Land Company, LLC filed an Amended and Restated Declaration of Covenants and Restrictions for Greenfields, Greenfields West, Greenfields South, Bluff View Estates and Stone Creek Cabins Subdivision dated November 1, 2008 and recorded in Record Book 253, Page 195 in Register's Office of Sequatchie County, Tennessee (the "Declaration"); and

WHEREAS, pursuant to the Assignment of Developer's Rights dated November 9, 2010 and recorded in Book 279, Page 183 in the Register's Office of Sequatchie County, Tennessee, Land in Tennessee, LLC, successor under Articles of Name Change of Tennessee

Land and Nature Properties, LLC, is the successor in interest to Wagner Brothers Development, LLC and James C. Wagner Land Company, LLC; and

WHEREAS, the Declaration was amended and supplemented on February 23, 2011 by that Amendment and Supplement to the Amended and Restated Declaration of Covenants and Restrictions for Greenfields, Greenfields West, Greenfields South, Bluff View Estates and Stone Creek Cabins recorded Book 282, Page 325 in the Register's Office of Sequatchie County, Tennessee; and

WHEREAS the Declaration was amended and supplemented on December 1, 2011 by that Amendment and Supplement to the Amended and Restated Declaration of Covenants and Restrictions for Greenfields, Greenfields West, Greenfields South, Bluff View Estates and Stone Creek Cabins Subdivisions recorded Book 290, Page 634 in the Register's Office of Sequatchie County, Tennessee; and

WHEREAS, Section 9.02 of the Declaration, recorded in Record Book 253, Page 195 in Register's Office of Sequatchie County, Tennessee, the Declaration may be amended, modified, or revoked in any respect from time to time by the Developer prior to the date that the governing authority for the Development is transferred from the Developer to the Board in accordance with the Bylaws; and

WHEREAS, the governing authority for the Development has not yet been transferred from the Developer to the Board; and

WHEREAS, Land in Tennessee, LLC, the Developer, desires to amend the Declaration as set forth below;

NOW, THEREFORE, the Declaration, as previously amended and supplemented, is hereby amended in the following respects:

The Declaration is amended by adding the following new Section 5.10 to the Declaration.

5.10 Reduced Annual Assessment for Multiple Lot Owners of Certain Undeveloped Lots. In the event any Owner owns one (1) Lot upon which said Owner is assessed a full annual assessment pursuant to Section 5.03 and at the time such annual assessment is due the same Owner also owns one (1) or more additional Lot(s) which additional Lot(s) are undeveloped Lot(s), then the annual assessment due for such year on the additional undeveloped Lot or Lots shall be an amount equal to the annual assessment amount, as determined in accordance with Section 5.03, multiplied by Twenty-Five Percent (25%). The reduced annual assessment shall apply only to additional undeveloped Lots owned by Owners who are not in default under any term or condition of the Declaration. For purposes of this Section 5.10, a Lot shall be an undeveloped Lot only if there is no improvement on the Lot other than a fence approved pursuant to Section 3.12 and/or a driveway. By way of example only, and not by way of limitation, if a Lot has any structure located on it, other than a fence approved pursuant to Section 3.12 and/or a

driveway, it will not constitute an undeveloped Lot for purposes of this Section 5.10. Further by way of example only and not by way of limitation, if an Owner transfers an undeveloped Lot which is subject to the reduced annual assessment to a new Owner, the undeveloped Lot so transferred shall not be eligible for the reduced annual assessment unless the transferee Owner owns at least one (1) other Lot upon which the transferee Owner is assessed a full annual assessment pursuant to Section 5.03.

The Declaration is amended by adding the following new Section 5.11 to the Declaration.

5.11 Reduced Special Assessments for Multiple Lot Owners of Certain Undeveloped Lots. In the event any Owner owns one (1) Lot upon which said Owner is assessed a special assessment pursuant to Section 5.04 and at the time such special assessment is due the same Owner also owns one (1) or more additional Lot(s) which additional Lot(s) are undeveloped Lot(s), then the special assessment due for such year on the additional undeveloped Lot or Lots shall be an amount equal to the special assessment amount, as determined in accordance with Section 5.04, multiplied by Twenty-Five Percent (25%). The reduced special assessment shall apply only to additional undeveloped Lots owned by Owners who are not in default under any term or condition of the Declaration. For purposes of this Section 5.11, a Lot shall be an undeveloped Lot only if there is no improvement on the Lot other than a fence approved pursuant to Section 3.12 and/or a driveway. By way of example only, and not by way of limitation, if a Lot has any structure located on it, other than a fence approved pursuant to Section 3.12 and/or a driveway, it will not constitute an undeveloped Lot for purposes of this Section 5.11. Further by way of example only and not by way of limitation, if an Owner transfers an undeveloped Lot which is subject to the reduced special assessment to a new Owner, the undeveloped Lot so transferred shall not be eligible for the reduced special assessment unless the transferee Owner owns at least one (1) other Lot upon which the transferee Owner is assessed a full special assessment pursuant to Section 5.04.

This Amendment to Declaration shall become effective upon its recording in the Register's Office of Sequatchie County, Tennessee.

IN WITNESS WHEREOF, the Land in Tennessee, LLC has executed, or caused to have executed by its duly authorized officers, this Amendment to Declaration on the date first above written.

LAND IN TENNESSEE, LLC

By:

Name:

Title: Member

STATE OF TENNESSEE)
COUNTY OF SEQUATCHIE)

Before me, NORMA Schvaneveldt, of the state and county aforesaid, personally appeared Jason Willard, with whom I am personally acquainted (or proved to me on the basis of satisfactory evidence), and who, upon oath, acknowledged himself to be a Member of Land in Tennessee, LLC, the within named bargainor, a Tennessee limited liability company, and that he in such capacity, being authorized to do so, executed the foregoing instrument for the purpose therein contained by signing the name of the limited liability company by himself in such capacity.

WITNESS my hand and seal at office in Dunlap, Sequatchie County, Tennessee, this 2nd day of December, 2014.

Norma Schvaneveldt
Notary Public

[Affix Notarial Seal]

My commission expires:

12/21/16

413462.docx

