



# Dudleyville 2 Tract

## Tallapoosa County, AL

21.00 ± Acres







SWAMP HOLLOW RD



BOOGER HOLLOW RD

SWAMP HOLLOW

-  Planted Upland Loblolly 2003 (17.99 +/- Acres)
-  Planted Upland Loblolly 1995 (1.43 +/- Acres)
-  Road (1.00 +/- Acres)
-  Utility (1.11 +/- Acres)

**This is Not A Survey**

0 165 330  
Feet

This map was produced from information supplied by the seller and the use of aerial photography. The boundary lines portrayed on this map are approximate and could be different than the actual location of the boundaries found in the field.