






-  Sewer Manhole
-  Pipeline
-  Boundary

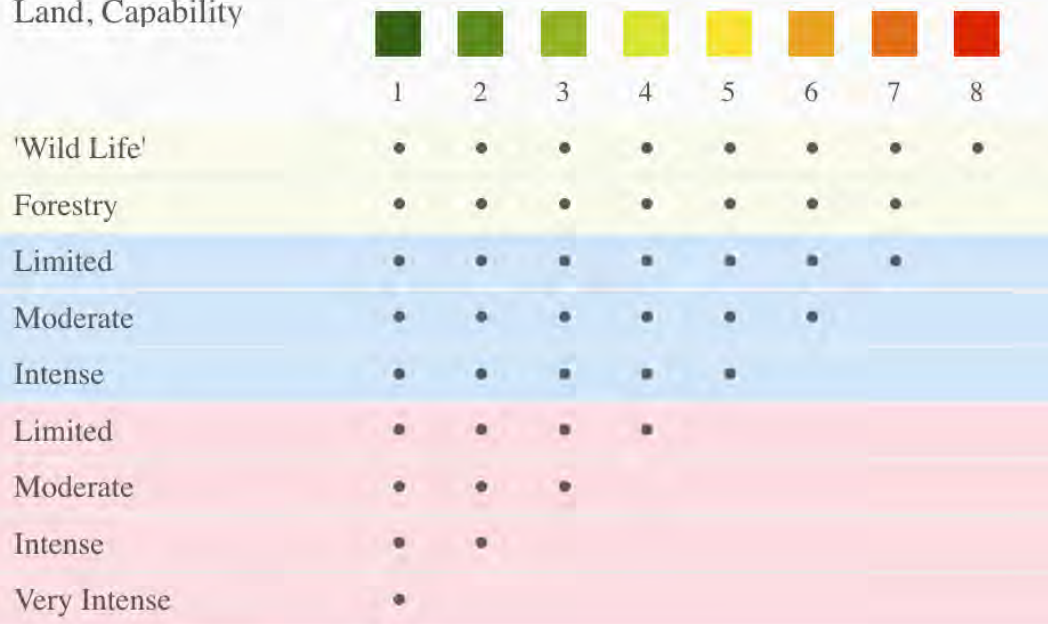
| SOIL CODE | SOIL DESCRIPTION  | ACRES | %     | CAP  |
|-----------|---|-------|-------|------|
| MdB2      | Madison and Cecil sandy loams, 2 to 6 percent slopes, eroded  | 5.1   | 56.31 | 2e   |
| MdC2      | Madison and Cecil sandy loams, 6 to 10 percent slopes, eroded | 3.9   | 43.69 | 3e   |
| TOTALS    |   | 9.0   | 100%  | 2.44 |

### Capability Legend

Increased Limitations and Hazards

Decreased Adaptability and Freedom of Choice Users

Land, Capability



### Grazing Cultivation

(c) climatic limitations (e) susceptibility to erosion

(s) soil limitations within the rooting zone (w) excess of water